

HO-442

Old Guilford School Building

Architectural Survey File

This is the architectural survey file for this MIHP record. The survey file is organized reverse-chronological (that is, with the latest material on top). It contains all MIHP inventory forms, National Register nomination forms, determinations of eligibility (DOE) forms, and accompanying documentation such as photographs and maps.

Users should be aware that additional undigitized material about this property may be found in on-site architectural reports, copies of HABS/HAER or other documentation, drawings, and the “vertical files” at the MHT Library in Crownsville. The vertical files may include newspaper clippings, field notes, draft versions of forms and architectural reports, photographs, maps, and drawings. Researchers who need a thorough understanding of this property should plan to visit the MHT Library as part of their research project; look at the MHT web site (mht.maryland.gov) for details about how to make an appointment.

All material is property of the Maryland Historical Trust.

Last Updated: 05-03-2004

Ho-442

1876

Old Guilford School Building/Harry's Lot
Guilford
Private

This old school building faces south on the northwest corner of Oakland Mills Road and Route 32. It is a three bay wide, four bay deep, one story high, gabled roof (running north-south) wooden structure built on a fieldstone foundation.

The north elevation holds no apertures, while the east and west elevations are identical, holding three boarded up rectangular first floor windows and a cross paneled, rectangular wooden entrance in the second south bay. Each entrance is covered with a gabled roof hood with scalloped side panels.

On the south, seven wide cement steps lead to a central, rectangular, wood paneled door surmounted by a two light transom and flanked by tall boarded, rectangular windows. Exposed, unweathered boards above the entrance indicate two rows on which a sign once was placed.

MARYLAND HISTORICAL TRUST

HO-442
Dist 6
CC. MAGI # 1104425601

INVENTORY FORM FOR STATE HISTORIC SITES SURVEY

1 NAME

HISTORIC "Harry's Lot"
AND/OR COMMON Old Guilford School Building

2 LOCATION

STREET & NUMBER 6899 Oakland Mills Road
CITY, TOWN Ellicott City — VICINITY OF 6th
STATE Maryland COUNTY Howard

3 CLASSIFICATION

CATEGORY	OWNERSHIP	STATUS	PRESENT USE
<input checked="" type="checkbox"/> DISTRICT	<input type="checkbox"/> PUBLIC	<input type="checkbox"/> OCCUPIED	<input type="checkbox"/> AGRICULTURE <input type="checkbox"/> MUSEUM
<input type="checkbox"/> BUILDING(S)	<input checked="" type="checkbox"/> PRIVATE	<input type="checkbox"/> UNOCCUPIED	<input type="checkbox"/> COMMERCIAL <input type="checkbox"/> PARK
<input type="checkbox"/> STRUCTURE	<input type="checkbox"/> BOTH	<input type="checkbox"/> WORK IN PROGRESS	<input type="checkbox"/> EDUCATIONAL <input type="checkbox"/> PRIVATE RESIDENCE
<input type="checkbox"/> SITE	PUBLIC ACQUISITION	ACCESSIBLE	<input type="checkbox"/> ENTERTAINMENT <input type="checkbox"/> RELIGIOUS
<input type="checkbox"/> OBJECT	<input type="checkbox"/> IN PROCESS	<input type="checkbox"/> YES RESTRICTED	<input type="checkbox"/> GOVERNMENT <input type="checkbox"/> SCIENTIFIC
	<input type="checkbox"/> BEING CONSIDERED	<input type="checkbox"/> YES UNRESTRICTED	<input type="checkbox"/> INDUSTRIAL <input type="checkbox"/> TRANSPORTATION
		<input type="checkbox"/> NO Limited	<input type="checkbox"/> MILITARY <input checked="" type="checkbox"/> OTHER vacant

4 OWNER OF PROPERTY

NAME First Baptist Church of Guilford Telephone #: 730-6890
STREET & NUMBER Oakland Mills Road
CITY, TOWN Ellicott City, MD — VICINITY OF Maryland 21045
STATE, zip code

5 LOCATION OF LEGAL DESCRIPTION

COURTHOUSE Tax Map 42 p. 227
REGISTRY OF DEEDS, ETC Hall of Records
Liber #: 627
Folio #: 33
STREET & NUMBER Howard County Court House
CITY, TOWN Ellicott City STATE Maryland

6 REPRESENTATION IN EXISTING SURVEYS

DATE 1977
HOWARD COUNTY HISTORIC SITES INVENTORY
DEPOSITORY FOR SURVEY RECORDS Maryland Historical Trust
CITY, TOWN 21 State Circle, Annapolis STATE Maryland

7 DESCRIPTION

Ho- 442
Dist. 6

CONDITION		CHECK ONE	CHECK ONE
<input type="checkbox"/> EXCELLENT	<input type="checkbox"/> DETERIORATED	<input type="checkbox"/> UNALTERED	<input checked="" type="checkbox"/> ORIGINAL SITE
<input type="checkbox"/> GOOD	<input type="checkbox"/> RUINS	<input checked="" type="checkbox"/> ALTERED	<input type="checkbox"/> MOVED DATE _____
<input checked="" type="checkbox"/> FAIR	<input type="checkbox"/> UNEXPOSED		

DESCRIBE THE PRESENT AND ORIGINAL (IF KNOWN) PHYSICAL APPEARANCE

The old Guilford School building faces south on the northwest corner at Oakland Mills Road and Rt. 32. It is a three bay wide, four bay deep, one story high gabled roof (running north-south) wooden structure built on a fieldstone foundation.

North and South Elevations

The north elevation holds no apertures. The south elevation has seven wide cement steps which lead to a central rectangular wood paneled door surmounted by a two light transom and flanked by tall boarded rectangular windows. Exposed unweathered boards above the door indicate two rows on which a sign once was placed.

East and West Elevations

These elevations are identical holding three boarded up rectangular windows and a cross paneled rectangular wooden entrance in the second south bay, approached by two open wooden steps on the west and two cement steps on the east. Each entrance is covered with a gabled roof hood with scalloped side panels. The building sits on a gentle slope with pleasant trees. North of the present building is a parking lot and new cement block church used for community meetings as well as church services.

9 MAJOR BIBLIOGRAPHICAL REFERENCES
Howard County Lane Records

Ho -442
Dist. 6

CONTINUE ON SEPARATE SHEET IF NECESSARY

10 GEOGRAPHICAL DATA

ACREAGE OF NOMINATED PROPERTY 0.909 Acres

Please see Attachment 1
Tax Map 42

VERBAL BOUNDARY DESCRIPTION

Please see liber 627 Folio 33

LIST ALL STATES AND COUNTIES FOR PROPERTIES OVERLAPPING STATE OR COUNTY BOUNDARIES

STATE Maryland COUNTY Howard

STATE COUNTY

11 FORM PREPARED BY

NAME / TITLE

Cleora Barnes Thompson, Archivist

ORGANIZATION

Office of Planning & Zoning-Comprehensive Planning Section

DATE

465-5000 x257

STREET & NUMBER

3450 Court House Drive

TELEPHONE

CITY OR TOWN

Ellicott City

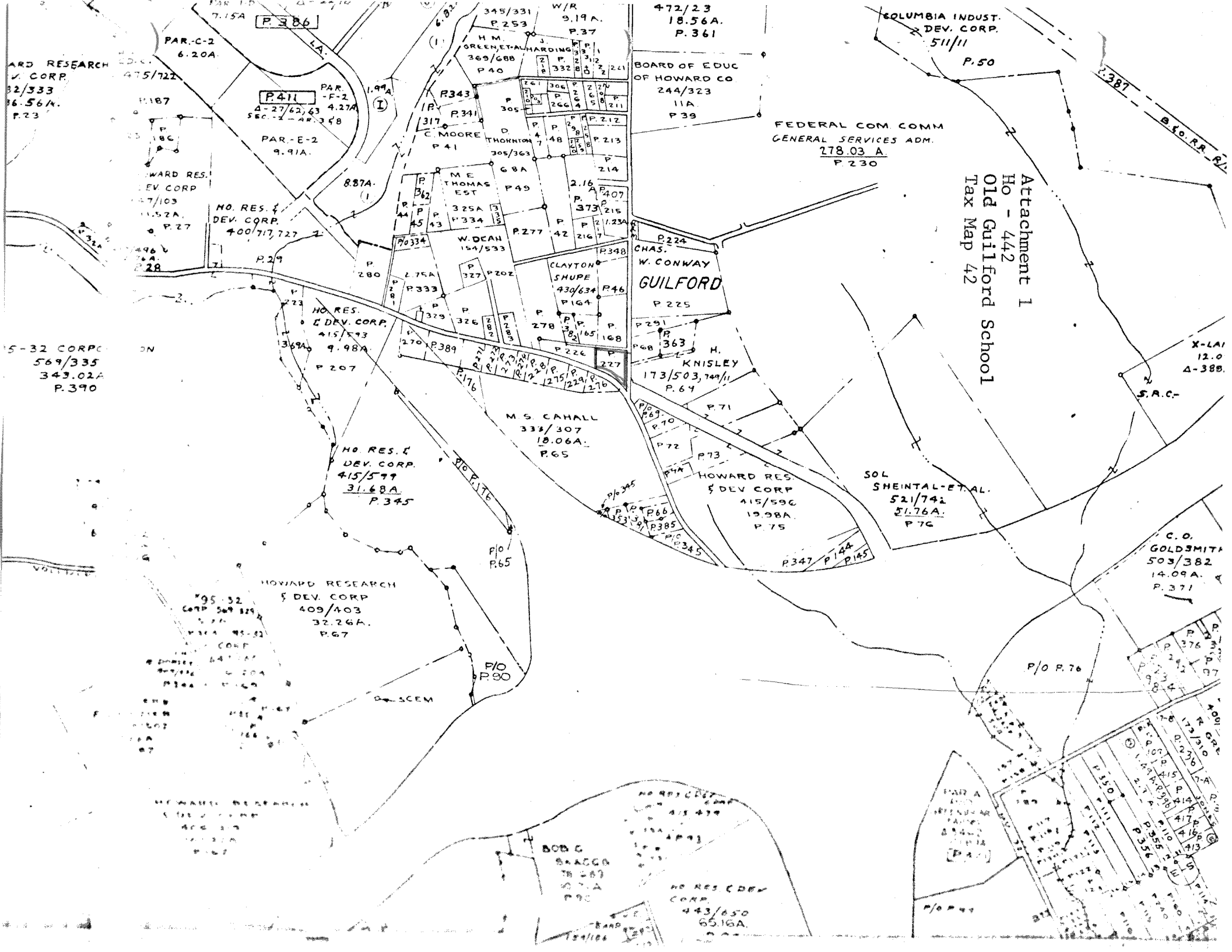
STATE

Maryland

The Maryland Historic Sites Inventory was officially created by an Act of the Maryland Legislature, to be found in the Annotated Code of Maryland, Article 41, Section 181 KA, 1974 Supplement.

The Survey and Inventory are being prepared for information and record purposes only and do not constitute any infringement of individual property rights.

RETURN TO: Maryland Historical Trust
The Shaw House, 21 State Circle
Annapolis, Maryland 21401
(301) 267-1438



Attachment 1
Ho - 442
Old Guilford School
Tax Map 42

GUILFORD

HOWARD RESEARCH & DEV. CORP.
475/722
P.233
16.56A.
P.23

HOWARD RES. & DEV. CORP.
47/103
11.52A.
P.27

5-32 CORP.
569/335
343.02A
P.390

HOWARD RESEARCH & DEV. CORP.
409/403
32.26A.
P.67

HOWARD RESEARCH & DEV. CORP.
409/403
32.26A.
P.67

PAR.-E-2
9.91A.
P.411
PAR.-F-2
4-27/62, 63 4.27A
SEC.-2-AR-348

HO RES. & DEV. CORP.
415/593
9.98A
P.207

HO RES. & DEV. CORP.
415/599
31.68A
P.345

M.S. CAHALL
333/307
18.06A.
P.65

BOB G
SAACCA
78 587
501A
P.90

HO RES & DEV CORP.
443/650
65.16A.
P.230

BOARD OF EDUC OF HOWARD CO
244/323
11A
P.39

FEDERAL COM COMM
GENERAL SERVICES ADM.
278.03 A
P.230

W. CONWAY
P.224
P.225

H. KNISLEY
173/503, 749/11
P.64

HOWARD RES & DEV CORP
415/596
19.98A.
P.75

SOL SHEINTAL-ET.AL.
521/742
51.76A.
P.76

C.O. GOLDSMITH
503/382
14.09A.
P.371

X-LAI
12.0
A-388.
S.A.C.

COLUMBIA INDUST. DEV. CORP.
511/11
P.50

472/23
18.56A.
P.361

W/R
9.19A.
P.37

H.M. GREEN, ET AL HARDING
369/688
P.40

D. THORNTON
305/363
P.41

M.E. THOMAS EST
325A
P.49

W. DEAN
154/533
P.46

CLAYTON SHUPE
430/634
P.46

M.S. CAHALL
333/307
18.06A.
P.65

M.S. CAHALL
333/307
18.06A.
P.65

M.S. CAHALL
333/307
18.06A.
P.65

M.S. CAHALL
333/307
18.06A.
P.65

M.S. CAHALL
333/307
18.06A.
P.65

M.S. CAHALL
333/307
18.06A.
P.65

M.S. CAHALL
333/307
18.06A.
P.65

M.S. CAHALL
333/307
18.06A.
P.65

M.S. CAHALL
333/307
18.06A.
P.65

FEDERAL COM COMM
GENERAL SERVICES ADM.
278.03 A
P.230

W. CONWAY
P.224
P.225

H. KNISLEY
173/503, 749/11
P.64

HOWARD RES & DEV CORP
415/596
19.98A.
P.75

HOWARD RES & DEV CORP
415/596
19.98A.
P.75

HOWARD RES & DEV CORP
415/596
19.98A.
P.75

HOWARD RES & DEV CORP
415/596
19.98A.
P.75

COLUMBIA INDUST. DEV. CORP.
511/11
P.50

472/23
18.56A.
P.361

W/R
9.19A.
P.37

H.M. GREEN, ET AL HARDING
369/688
P.40

D. THORNTON
305/363
P.41

M.E. THOMAS EST
325A
P.49

W. DEAN
154/533
P.46

CLAYTON SHUPE
430/634
P.46

M.S. CAHALL
333/307
18.06A.
P.65

M.S. CAHALL
333/307
18.06A.
P.65

M.S. CAHALL
333/307
18.06A.
P.65

M.S. CAHALL
333/307
18.06A.
P.65

M.S. CAHALL
333/307
18.06A.
P.65

M.S. CAHALL
333/307
18.06A.
P.65

M.S. CAHALL
333/307
18.06A.
P.65

M.S. CAHALL
333/307
18.06A.
P.65

M.S. CAHALL
333/307
18.06A.
P.65

FEDERAL COM COMM
GENERAL SERVICES ADM.
278.03 A
P.230

W. CONWAY
P.224
P.225

H. KNISLEY
173/503, 749/11
P.64

HOWARD RES & DEV CORP
415/596
19.98A.
P.75

HOWARD RES & DEV CORP
415/596
19.98A.
P.75

HOWARD RES & DEV CORP
415/596
19.98A.
P.75

HOWARD RES & DEV CORP
415/596
19.98A.
P.75

COLUMBIA INDUST. DEV. CORP.
511/11
P.50

472/23
18.56A.
P.361

W/R
9.19A.
P.37

H.M. GREEN, ET AL HARDING
369/688
P.40

D. THORNTON
305/363
P.41

M.E. THOMAS EST
325A
P.49

W. DEAN
154/533
P.46

CLAYTON SHUPE
430/634
P.46

M.S. CAHALL
333/307
18.06A.
P.65

M.S. CAHALL
333/307
18.06A.
P.65

M.S. CAHALL
333/307
18.06A.
P.65

M.S. CAHALL
333/307
18.06A.
P.65

M.S. CAHALL
333/307
18.06A.
P.65

M.S. CAHALL
333/307
18.06A.
P.65

M.S. CAHALL
333/307
18.06A.
P.65

M.S. CAHALL
333/307
18.06A.
P.65

M.S. CAHALL
333/307
18.06A.
P.65

FEDERAL COM COMM
GENERAL SERVICES ADM.
278.03 A
P.230

W. CONWAY
P.224
P.225

H. KNISLEY
173/503, 749/11
P.64

HOWARD RES & DEV CORP
415/596
19.98A.
P.75

HOWARD RES & DEV CORP
415/596
19.98A.
P.75

HOWARD RES & DEV CORP
415/596
19.98A.
P.75

HOWARD RES & DEV CORP
415/596
19.98A.
P.75

COLUMBIA INDUST. DEV. CORP.
511/11
P.50

472/23
18.56A.
P.361

W/R
9.19A.
P.37

H.M. GREEN, ET AL HARDING
369/688
P.40

D. THORNTON
305/363
P.41

M.E. THOMAS EST
325A
P.49

W. DEAN
154/533
P.46

CLAYTON SHUPE
430/634
P.46

M.S. CAHALL
333/307
18.06A.
P.65

M.S. CAHALL
333/307
18.06A.
P.65

M.S. CAHALL
333/307
18.06A.
P.65

M.S. CAHALL
333/307
18.06A.
P.65

M.S. CAHALL
333/307
18.06A.
P.65

M.S. CAHALL
333/307
18.06A.
P.65

M.S. CAHALL
333/307
18.06A.
P.65

M.S. CAHALL
333/307
18.06A.
P.65

M.S. CAHALL
333/307
18.06A.
P.65

FEDERAL COM COMM
GENERAL SERVICES ADM.
278.03 A
P.230

W. CONWAY
P.224
P.225

H. KNISLEY
173/503, 749/11
P.64

HOWARD RES & DEV CORP
415/596
19.98A.
P.75

HOWARD RES & DEV CORP
415/596
19.98A.
P.75

HOWARD RES & DEV CORP
415/596
19.98A.
P.75

HOWARD RES & DEV CORP
415/596
19.98A.
P.75

COLUMBIA INDUST. DEV. CORP.
511/11
P.50

472/23
18.56A.
P.361

W/R
9.19A.
P.37

H.M. GREEN, ET AL HARDING
369/688
P.40

D. THORNTON
305/363
P.41

M.E. THOMAS EST
325A
P.49

W. DEAN
154/533
P.46

CLAYTON SHUPE
430/634
P.46

M.S. CAHALL
333/307
18.06A.
P.65

M.S. CAHALL
333/307
18.06A.
P.65

M.S. CAHALL
333/307
18.06A.
P.65

M.S. CAHALL
333/307
18.06A.
P.65

M.S. CAHALL
333/307
18.06A.
P.65

M.S. CAHALL
333/307
18.06A.
P.65

M.S. CAHALL
333/307
18.06A.
P.65

M.S. CAHALL
333/307
18.06A.
P.65

M.S. CAHALL
333/307
18.06A.
P.65

FEDERAL COM COMM
GENERAL SERVICES ADM.
278.03 A
P.230

W. CONWAY
P.224
P.225

H. KNISLEY
173/503, 749/11
P.64

HOWARD RES & DEV CORP
415/596
19.98A.
P.75

HOWARD RES & DEV CORP
415/596
19.98A.
P.75

HOWARD RES & DEV CORP
415/596
19.98A.
P.75

HOWARD RES & DEV CORP
415/596
19.98A.
P.75

COLUMBIA INDUST. DEV. CORP.
511/11
P.50

472/23
18.56A.
P.361

W/R
9.19A.
P.37

H.M. GREEN, ET AL HARDING
369/688
P.40

D. THORNTON
305/363
P.41

M.E. THOMAS EST
325A
P.49

W. DEAN
154/533
P.46

CLAYTON SHUPE
430/634
P.46

M.S. CAHALL
333/307
18.06A.
P.65

M.S. CAHALL
333/307
18.06A.
P.65

M.S. CAHALL
333/307
18.06A.
P.65

M.S. CAHALL
333/307
18.06A.
P.65

M.S. CAHALL
333/307
18.06A.
P.65

M.S. CAHALL
333/307
18.06A.
P.65

M.S. CAHALL
333/307
18.06A.
P.65

M.S. CAHALL
333/307
18.06A.
P.65

M.S. CAHALL
333/307
18.06A.
P.65

FEDERAL COM COMM
GENERAL SERVICES ADM.
278.03 A
P.230

W. CONWAY
P.224
P.225

H. KNISLEY
173/503, 749/11
P.64

HOWARD RES & DEV CORP
415/596
19.98A.
P.75

HOWARD RES & DEV CORP
415/596
19.98A.
P.75

HOWARD RES & DEV CORP
415/596
19.98A.
P.75

HOWARD RES & DEV CORP
415/596
19.98A.
P.75

COLUMBIA INDUST. DEV. CORP.
511/11
P.50

472/23
18.56A.
P.361

W/R
9.19A.
P.37

H.M. GREEN, ET AL HARDING
369/688
P.40

D. THORNTON
305/363
P.41

M.E. THOMAS EST
325A
P.49

W. DEAN
154/533
P.46

CLAYTON SHUPE
430/634
P.46

M.S. CAHALL
333/307
18.06A.
P.65

M.S. CAHALL
333/307
18.06A.
P.65

M.S. CAHALL
333/307
18.06A.
P.65

M.S. CAHALL
333/307
18.06A.
P.65

M.S. CAHALL
333/307
18.06A.
P.65

M.S. CAHALL
333/307
18.06A.
P.65

M.S. CAHALL
333/307
18.06A.
P.65

M.S. CAHALL
333/307
18.06A.
P.65

M.S. CAHALL
333/307
18.06A.
P.65

FEDERAL COM COMM
GENERAL SERVICES ADM.
278.03 A
P.230

W. CONWAY
P.224
P.225

H. KNISLEY
173/503, 749/11
P.64

HOWARD RES & DEV CORP
415/596
19.98A.
P.75

HOWARD RES & DEV CORP
415/596
19.98A.
P.75

HOWARD RES & DEV CORP
415/596
19.98A.
P.75

HOWARD RES & DEV CORP
415/596
19.98A.
P.75

COLUMBIA INDUST. DEV. CORP.
511/11
P.50

472/23
18.56A.
P.361

W/R
9.19A.
P.37

H.M. GREEN, ET AL HARDING
369/688
P.40

D. THORNTON
305/363
P.41

M.E. THOMAS EST
325A
P.49

W. DEAN
154/533
P.46

CLAYTON SHUPE
430/634
P.46

M.S. CAHALL
333/307
18.06A.
P.65

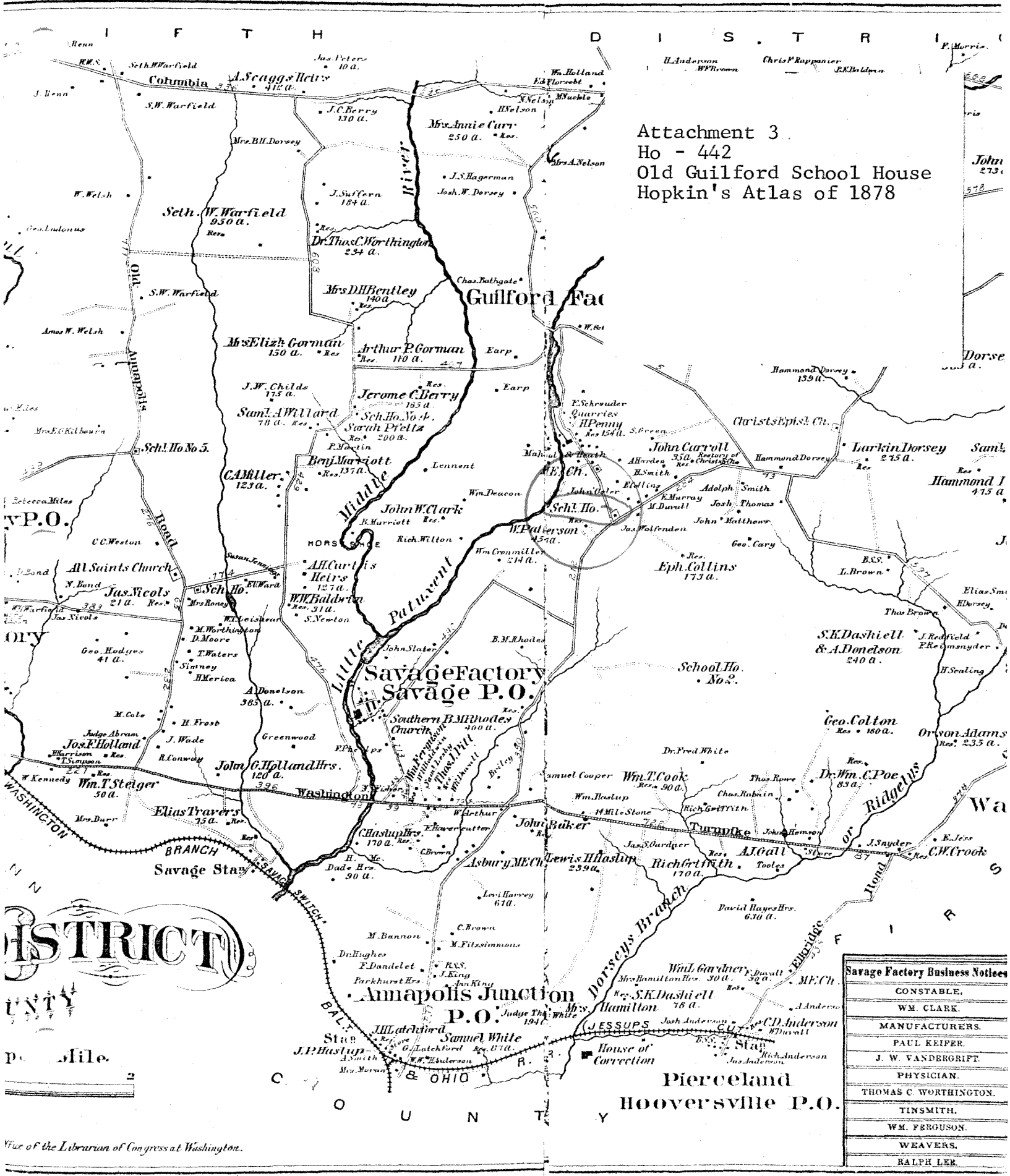
M.S. CAHALL
333/307
18.06A.
P.65

M.S. CAHALL
333/307
18.06A.
P.65

M.S. CAHALL
333/307
18.06A.
P.65

M.S. CAHALL
333/307
18.06A.
P.65

M.S. CAHALL
333/307
18.06A.
P.65



Attachment 3
 Ho - 442
 Old Guilford School House
 Hopkin's Atlas of 1878

DISTRICT

2 Miles

Savage Factory Business Notices	
CONSTABLE.	WM. CLARK.
MANUFACTURERS.	PAUL KEIPER.
	J. W. VANDERGRIFT.
PHYSICIAN.	THOMAS C. WORTHINGTON.
	TINSMITH.
	WM. FERGUSON.
WEAVERS.	RALPH LEE.

View of the Librarian of Congress at Washington.

corr 566

ville

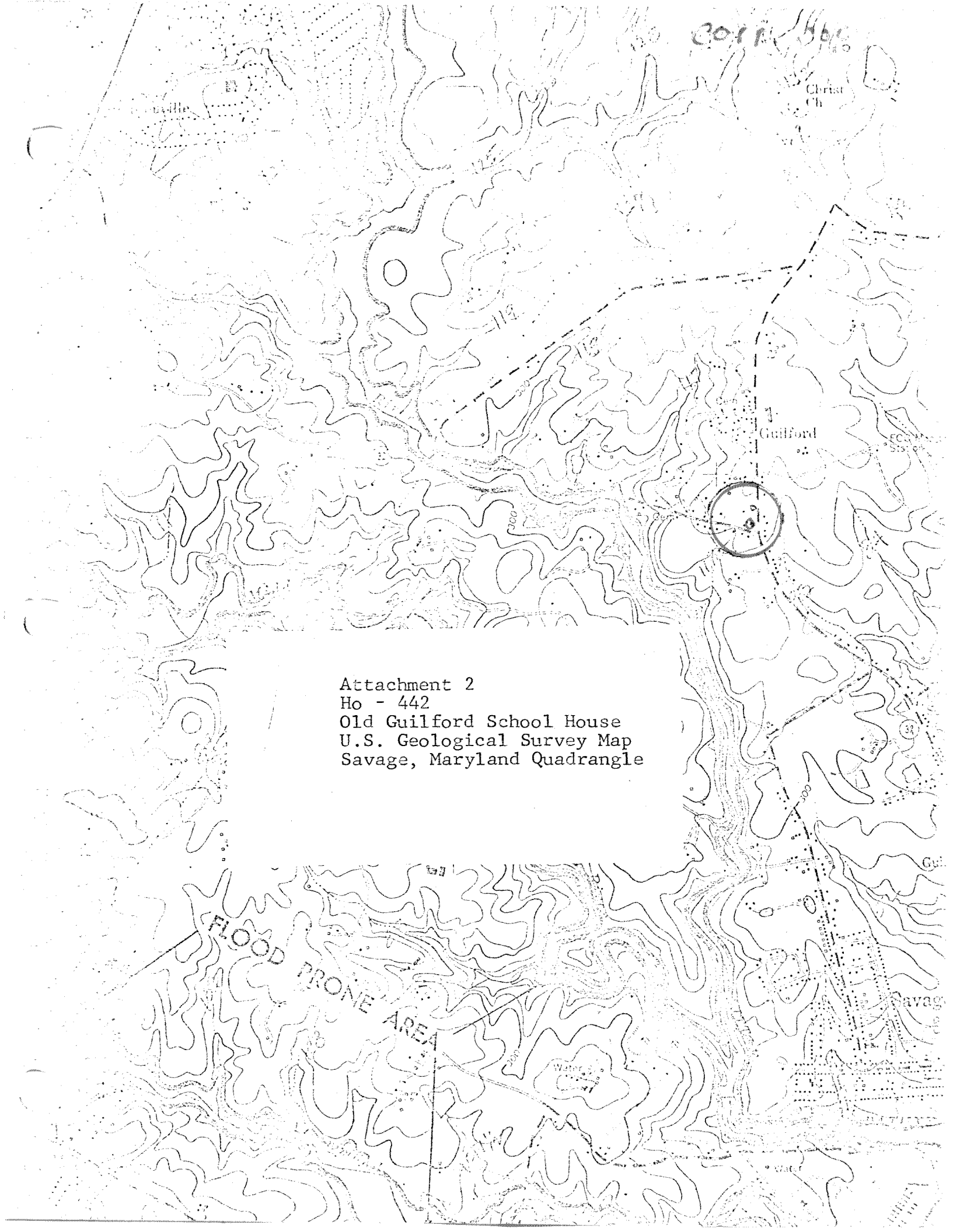
Christ
Ch

Guilford

Attachment 2
Ho - 442
Old Guilford School House
U.S. Geological Survey Map
Savage, Maryland Quadrangle

FLOOD PRONE AREA

Savage





HO-442
THE OLD GUILFORD SCHOOL
SOUTH WEST

UNIVERSITY OF MICHIGAN
ARCHAEOLOGICAL SURVEY