

HO-354

Lilburn Smokehouse

Architectural Survey File

This is the architectural survey file for this MIHP record. The survey file is organized reverse-chronological (that is, with the latest material on top). It contains all MIHP inventory forms, National Register nomination forms, determinations of eligibility (DOE) forms, and accompanying documentation such as photographs and maps.

Users should be aware that additional undigitized material about this property may be found in on-site architectural reports, copies of HABS/HAER or other documentation, drawings, and the “vertical files” at the MHT Library in Crownsville. The vertical files may include newspaper clippings, field notes, draft versions of forms and architectural reports, photographs, maps, and drawings. Researchers who need a thorough understanding of this property should plan to visit the MHT Library as part of their research project; look at the MHT web site (mht.maryland.gov) for details about how to make an appointment.

All material is property of the Maryland Historical Trust.

Last Updated: 05-03-2004

HO-354
The Lilburn Smokehouse
Private
Ellicott City

C. 1857

The Lilburn Smokehouse stands southwest of the main building, on the south side of a lovely swimming pool, which once was part of an estate of some 2,600 acres. It is a square, ashlar granite block, tent roofed structure with a central, rectangular entrance punctuating its north wall. It is of particular interest for it is three stories high, two floors of which are beneath ground level. This building is in a totally dilapidated state, with the first, second and third floors rotted away. The smokehouse is a part of the original building complex, which Richard Henry Hazelhurst constructed here.

MARYLAND HISTORICAL TRUST

HO-354
District 2
Ellicott City

Magi # 140355404

INVENTORY FORM FOR STATE HISTORIC SITES SURVEY

1 NAME

HISTORIC
Lilburn Smokehouse
AND/OR COMMON

2 LOCATION

STREET & NUMBER
3899 College Avenue
CITY, TOWN
Ellicott City, Md. 21043
STATE

CONGRESSIONAL DISTRICT
6th
COUNTY
Howard

3 CLASSIFICATION

CATEGORY	OWNERSHIP	STATUS	PRESENT USE
<input checked="" type="checkbox"/> DISTRICT	<input type="checkbox"/> PUBLIC	<input type="checkbox"/> OCCUPIED	<input type="checkbox"/> AGRICULTURE
<input type="checkbox"/> BUILDING(S)	<input checked="" type="checkbox"/> PRIVATE	<input checked="" type="checkbox"/> UNOCCUPIED	<input type="checkbox"/> MUSEUM
<input type="checkbox"/> STRUCTURE	<input type="checkbox"/> BOTH	<input type="checkbox"/> WORK IN PROGRESS	<input type="checkbox"/> COMMERCIAL
<input type="checkbox"/> SITE	PUBLIC ACQUISITION	ACCESSIBLE	<input type="checkbox"/> EDUCATIONAL
<input type="checkbox"/> OBJECT	<input type="checkbox"/> IN PROCESS	<input checked="" type="checkbox"/> YES, RESTRICTED	<input type="checkbox"/> ENTERTAINMENT
	<input type="checkbox"/> BEING CONSIDERED	<input type="checkbox"/> YES, UNRESTRICTED	<input type="checkbox"/> GOVERNMENT
		<input type="checkbox"/> NO	<input type="checkbox"/> INDUSTRIAL
			<input type="checkbox"/> MILITARY
			<input checked="" type="checkbox"/> OTHER Vacant

4 OWNER OF PROPERTY

NAME
E. Z. Marchese-W. K. King-J/T
STREET & NUMBER
3899 College Ave.

Telephone #:

CITY, TOWN
Ellicott City, Md. 21043

STATE, zip code

5 LOCATION OF LEGAL DESCRIPTION

COURTHOUSE, REGISTRY OF DEEDS, ETC.
Hall of Records

Tax Map 25 p.48

Liber #: 700
Folio #: 718

STREET & NUMBER
Howard County Court House

CITY, TOWN
Ellicott City

STATE
Maryland

6 REPRESENTATION IN EXISTING SURVEYS

TITLE
Howard County Historic Sites Inventory

DATE
1978-1979

FEDERAL STATE COUNTY LOCAL

DEPOSITORY FOR SURVEY RECORDS
Maryland Historical Trust

CITY, TOWN
21 State Circle, Annapolis

STATE
Maryland

7 DESCRIPTION

CONDITION		CHECK ONE	CHECK ONE
<input type="checkbox"/> EXCELLENT	<input checked="" type="checkbox"/> DETERIORATED	<input checked="" type="checkbox"/> UNALTERED	<input checked="" type="checkbox"/> ORIGINAL SITE
<input type="checkbox"/> GOOD	<input type="checkbox"/> RUINS	<input type="checkbox"/> ALTERED	<input type="checkbox"/> MOVED DATE _____
<input type="checkbox"/> FAIR	<input type="checkbox"/> UNEXPOSED		

DESCRIBE THE PRESENT AND ORIGINAL (IF KNOWN) PHYSICAL APPEARANCE

The Lilburn Smokehouse stands southeast of the main building, on the east side of a lovely swimming pool, which once was part of an estate of over twelve acres. It is a square, ashlar granite block, tent roofed structure with a central, rectangular entrance punctuating its west wall. It is of particular interest for it is three stories high, two floors of which are beneath ground level. This building is in a totally dilapidated state, with the first, second and third floors rotted away.

8 SIGNIFICANCE

PERIOD	AREAS OF SIGNIFICANCE -- CHECK AND JUSTIFY BELOW				
<input type="checkbox"/> PREHISTORIC	<input type="checkbox"/> ARCHEOLOGY-PREHISTORIC	<input type="checkbox"/> COMMUNITY PLANNING	<input type="checkbox"/> LANDSCAPE ARCHITECTURE	<input type="checkbox"/> RELIGION	
<input type="checkbox"/> 1400-1499	<input checked="" type="checkbox"/> ARCHEOLOGY-HISTORIC	<input type="checkbox"/> CONSERVATION	<input type="checkbox"/> LAW	<input type="checkbox"/> SCIENCE	
<input type="checkbox"/> 1500-1599	<input type="checkbox"/> AGRICULTURE	<input type="checkbox"/> ECONOMICS	<input type="checkbox"/> LITERATURE	<input type="checkbox"/> SCULPTURE	
<input type="checkbox"/> 1600-1699	<input checked="" type="checkbox"/> ARCHITECTURE	<input type="checkbox"/> EDUCATION	<input type="checkbox"/> MILITARY	<input type="checkbox"/> SOCIAL/HUMANITARIAN	
<input type="checkbox"/> 1700-1799	<input type="checkbox"/> ART	<input type="checkbox"/> ENGINEERING	<input type="checkbox"/> MUSIC	<input type="checkbox"/> THEATER	
<input type="checkbox"/> 1800-1899	<input type="checkbox"/> COMMERCE	<input type="checkbox"/> EXPLORATION/SETTLEMENT	<input type="checkbox"/> PHILOSOPHY	<input type="checkbox"/> TRANSPORTATION	
<input type="checkbox"/> 1900-	<input type="checkbox"/> COMMUNICATIONS	<input checked="" type="checkbox"/> INDUSTRY	<input type="checkbox"/> POLITICS/GOVERNMENT	<input type="checkbox"/> OTHER (SPECIFY)	
		<input type="checkbox"/> INVENTION			

SPECIFIC DATES C. 1857

BUILDER/ARCHITECT

STATEMENT OF SIGNIFICANCE

The Lilburn Smokehouse is one of Howard County's most interesting farm buildings, for it is one of the few, and the only one presently found in Howard County, composed of three floors.¹ This distinction is enhanced by the use of stone as a building material². Additionally, the smoke house is a part of the original building complex, which Richard Henry Hazelhurst, a prosperous Baltimore manufacturer, constructed here.³

HISTORY AND SUPPORT

1. Several smokehouses throughout Howard County have been identified individually on the Howard County Historic Sites Inventory, but none to date have three floors, as we find here. Unfortunately, the floor boards and supporting joists for these floors have rotted away and a large gapping hole is found, with the building in a near state of collapse. It is hoped that measures can be taken to insure the preservation of the building.

2. Its stone construction also is of significance, for many of the old smokehouses were of log or frame construction. This substantial building material, resting on a stone foundation, insures its potential for continuance.

3. The smokehouse was an ancillary building to the dominating, Gothic-Romanesque Revival Style Mansion, which still stands south-east of the smokehouse, which was constructed by Richard Henry Hazelhurst, a Baltimore manufacturer, in the 1850s. Its position so close to the mansion, on the east side of the pool, would make it suitable to serve as a small bath house or dressing room, when reconstructed and rehabilitated.

9 MAJOR BIBLIOGRAPHICAL REFERENCES

Howard County Land Records
Holland, Celia. Milltown - U.S.A.
Interview with Mrs. Eugenia King, at her residence on June 23, 1981

CONTINUE ON SEPARATE SHEET IF NECESSARY

10 GEOGRAPHICAL DATA

ACREAGE OF NOMINATED PROPERTY 8.089 Acres

Please see Attachment 1, Tax Map 25

VERBAL BOUNDARY DESCRIPTION

Please see Howard County Land Records, Liber 700 Folio 718

LIST ALL STATES AND COUNTIES FOR PROPERTIES OVERLAPPING STATE OR COUNTY BOUNDARIES

STATE Maryland COUNTY Howard

STATE _____ COUNTY _____

11 FORM PREPARED BY

NAME / TITLE

Cleora Barnes Thompson, A.I.C.P., Projects Archivist

ORGANIZATION

Office of Planning & Zoning-Comprehensive Planning Section

DATE

STREET & NUMBER

3430 Court House Drive

TELEPHONE

CITY OR TOWN

Ellicott City

STATE

Maryland

The Maryland Historic Sites Inventory was officially created by an Act of the Maryland Legislature, to be found in the Annotated Code of Maryland, Article 41, Section 181 KA, 1974 Supplement.

The Survey and Inventory are being prepared for information and record purposes only and do not constitute any infringement of individual property rights.






RETURN TO: Maryland Historical Trust
The Shaw House, 21 State Circle
Annapolis, Maryland 21401
(301) 269-2348

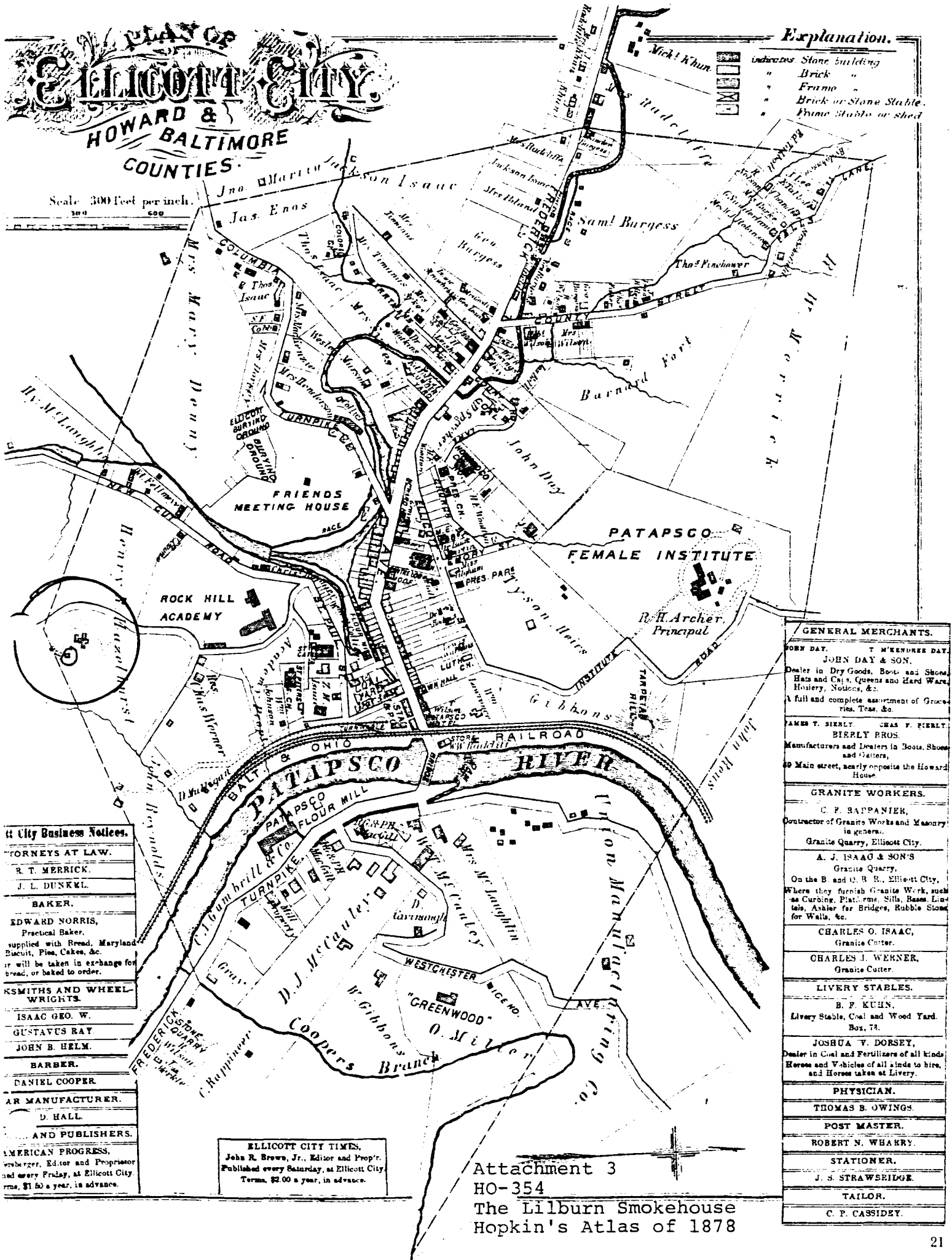
PLAN OF ELLICOTT CITY

HOWARD & BALTIMORE COUNTIES

Scale 300 Feet per inch.

Explanation.

-  indicates Stone building
-  " Brick "
-  " Frame "
-  " Brick or Stone Stable "
-  " Frame Stable or shed "

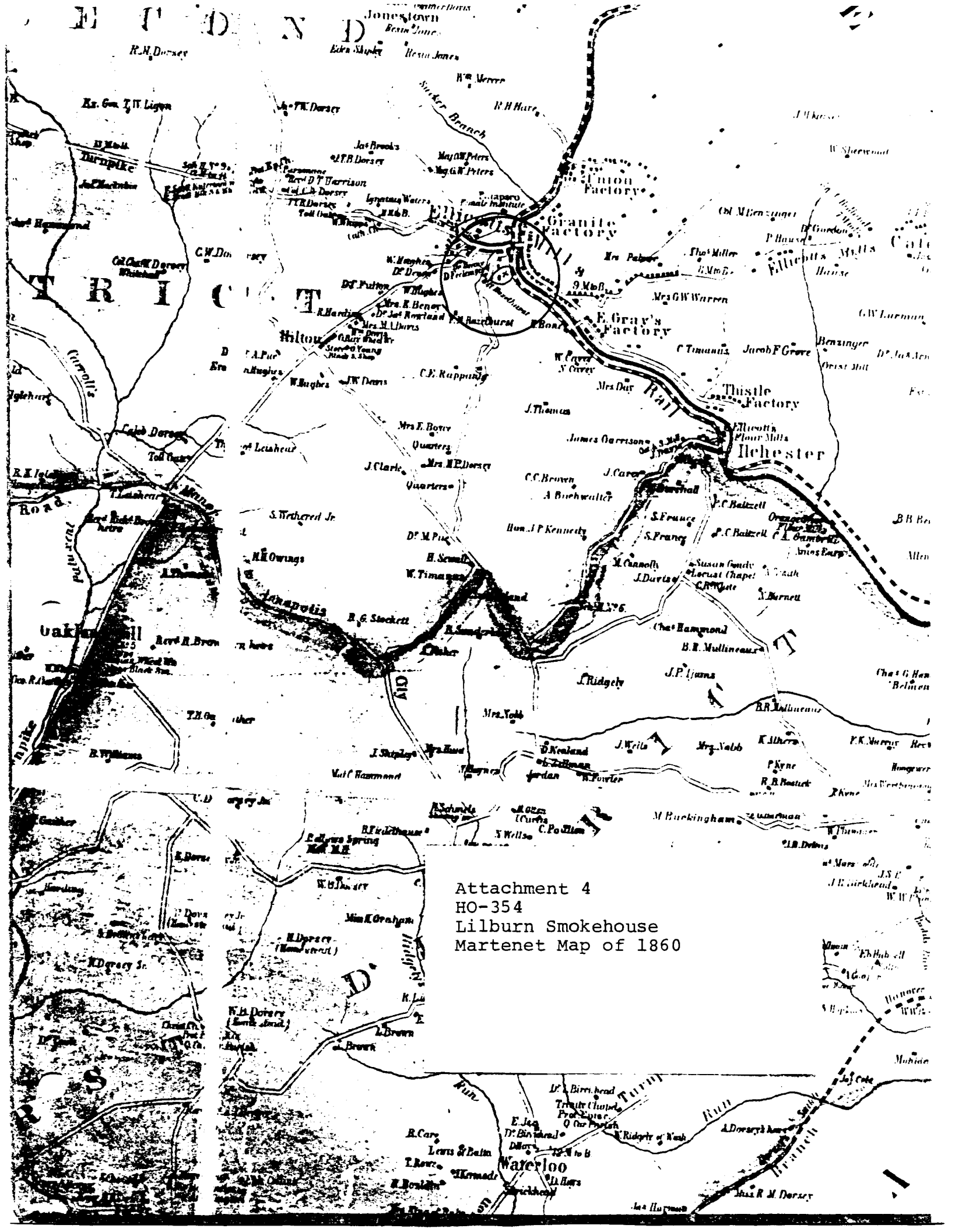


- City Business Notices.**
- TORNEYS AT LAW.**
 R. T. MERRICK.
 J. L. DUNKEL.
- BAKER.**
 EDWARD NORRIS,
 Practical Baker,
 supplied with Bread, Maryland
 Biscuit, Pies, Cakes, &c.
 or will be taken in exchange for
 bread, or baked to order.
- SMITHS AND WHEEL-
 WRIGHTS.**
 ISAAC GEO. W.
 GUSTAVUS RAY
 JOHN B. HELM.
- BARBER.**
 DANIEL COOPER.
- SHOE MANUFACTURER.**
 D. HALL.
- PRINTERS AND PUBLISHERS.**
 AMERICAN PROGRESS,
 Newberger, Editor and Proprietor
 and every Friday, at Ellicott City,
 terms, \$1.50 a year, in advance.

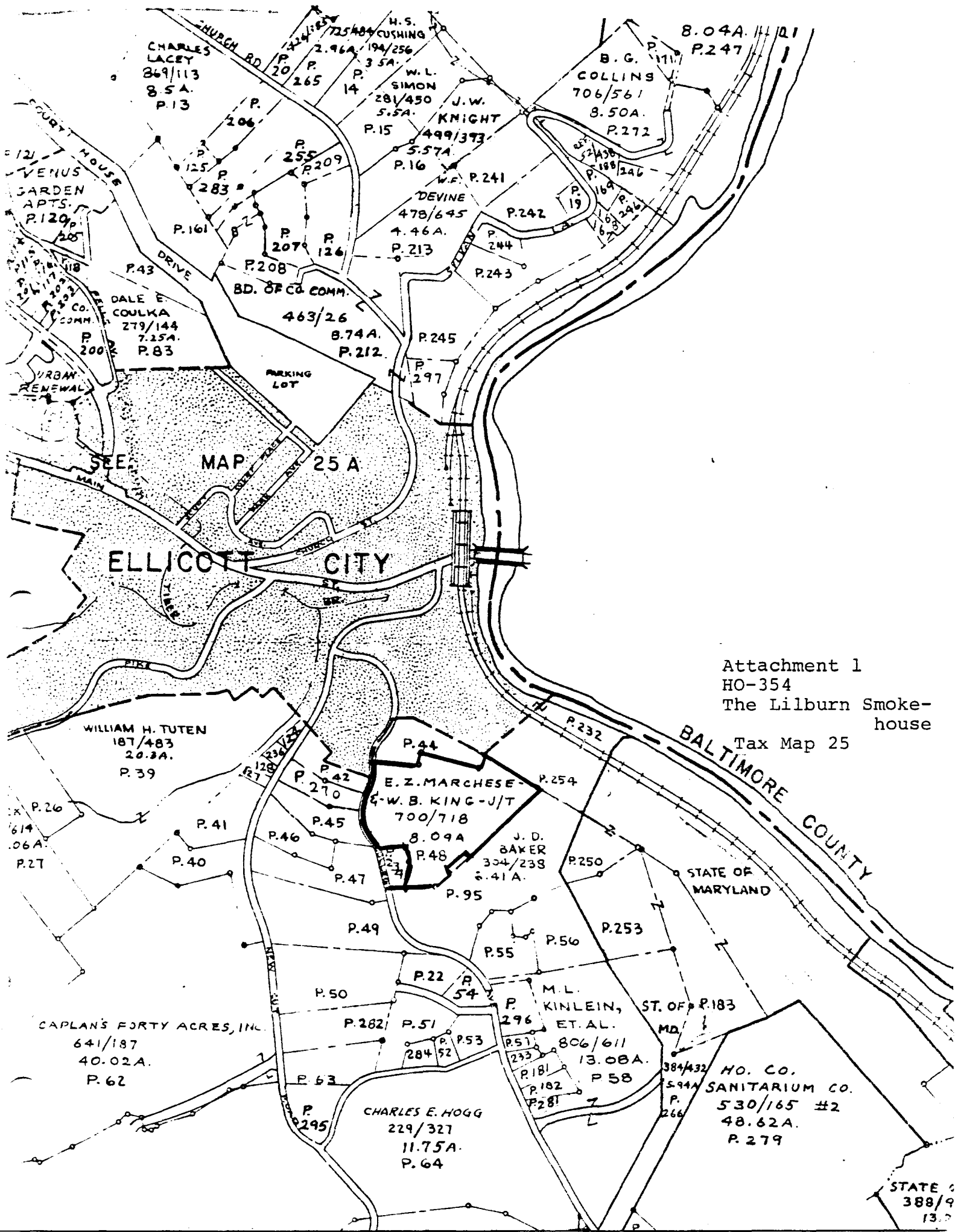
ELLICOTT CITY TIMES.
 John R. Brown, Jr., Editor and Prop'r.
 Published every Saturday, at Ellicott City
 Terms, \$2.00 a year, in advance.

GENERAL MERCHANTS.	
JOHN DAY & SON, Dealer in Dry Goods, Boots and Shoes, Hats and Caps, Queens and Hard Ware, Hosiery, Notions, &c. A full and complete assortment of Groce- ries, Teas, &c.	T. W. MERRICK DAY.
GRANITE WORKERS.	
C. F. BAPPANIER, Contractor of Granite Works and Masonry in general. Granite Quarry, Ellicott City.	
A. J. ISAAC & SON'S Granite Quarry, On the B. and O. R. R., Ellicott City, Where they furnish Granite Work, such as Curbing, Platforms, Sills, Bases, Lin- teils, Ashlar for Bridges, Rubble Stone for Walls, &c.	
CHARLES O. ISAAC, Granite Cutter.	
CHARLES J. WERNER, Granite Cutter.	
LIVERY STABLES.	
B. F. KUHN, Livery Stable, Coal and Wood Yard, Box 73.	
JOSHUA V. DORSEY, Dealer in Coal and Fertilizers of all kinds, Horses and Vehicles of all kinds to hire, and Horses taken at Livery.	
PHYSICIAN.	
THOMAS B. OWINGS.	
POST MASTER.	
ROBERT N. WHARRY.	
STATIONER.	
J. S. STRAWSBRIDGE.	
TAILOR.	
C. P. CASSIDY.	

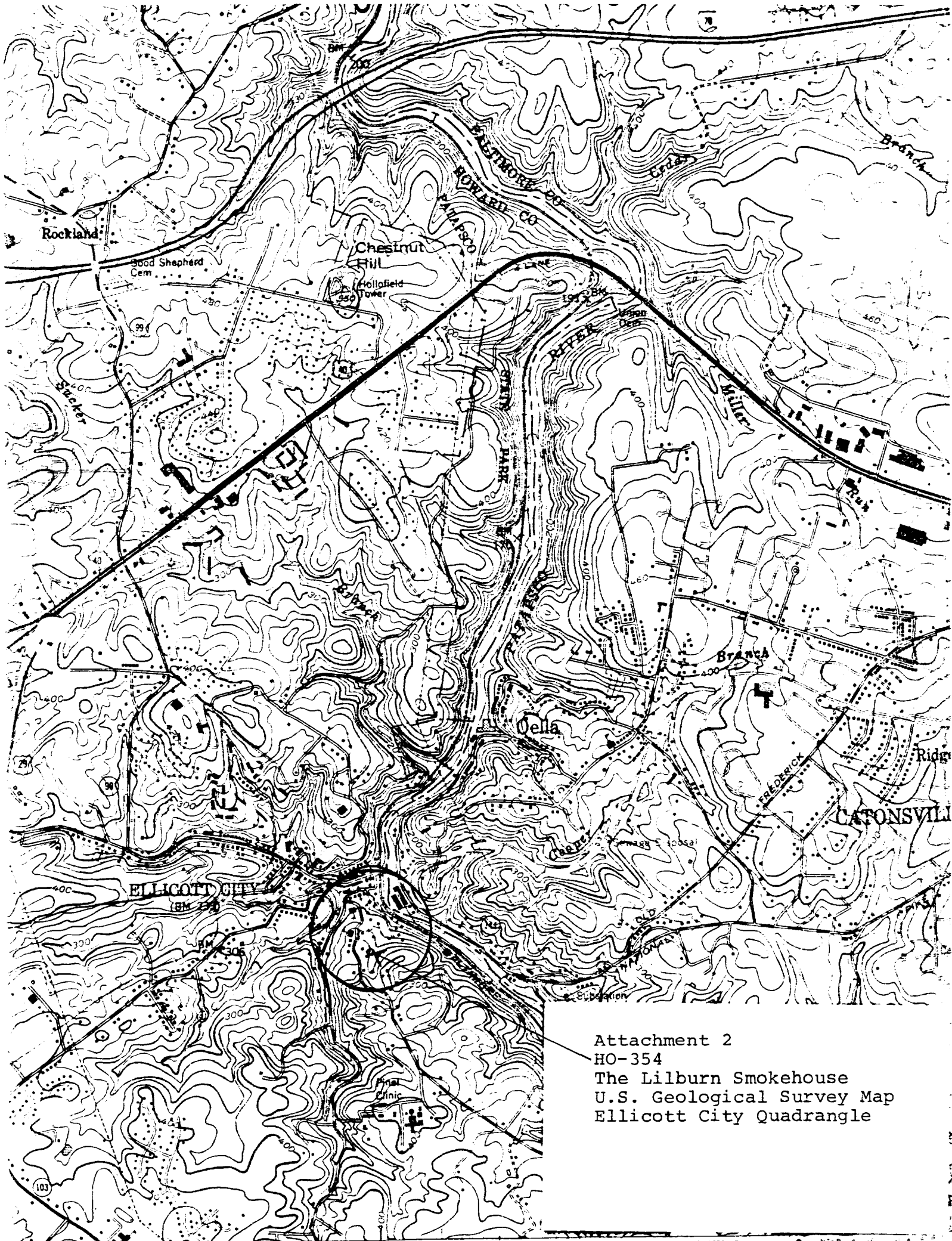
Attachment 3
 HO-354
 The Lilburn Smokehouse
 Hopkin's Atlas of 1878



Attachment 4
HO-354
Lilburn Smokehouse
Martenet Map of 1860



Attachment 1
 HO-354
 The Lilburn Smoke-house
 Tax Map 25



Attachment 2
HO-354
The Lilburn Smokehouse
U.S. Geological Survey Map
Ellicott City Quadrangle



H0354

Wicott City

343E

15E / 8-72

Baldersken -
Hazelhurst Smokehouse



Name: HO-354

Lilburn Smokehouse

Location: 3899 College Ave.

Ellicott City, Md. 21043

Photographer: Cleora B. Thompson, A.I.C.P.

Date of Photograph: June, 1981

Negatives in possession of the Maryland Historical Trust

View: North Elevation

Photographer looking: South

Photograph number: 1 of 1