

HO-1165

Treakle Farm

Architectural Survey File

This is the architectural survey file for this MIHP record. The survey file is organized reverse-chronological (that is, with the latest material on top). It contains all MIHP inventory forms, National Register nomination forms, determinations of eligibility (DOE) forms, and accompanying documentation such as photographs and maps.

Users should be aware that additional undigitized material about this property may be found in on-site architectural reports, copies of HABS/HAER or other documentation, drawings, and the “vertical files” at the MHT Library in Crownsville. The vertical files may include newspaper clippings, field notes, draft versions of forms and architectural reports, photographs, maps, and drawings. Researchers who need a thorough understanding of this property should plan to visit the MHT Library as part of their research project; look at the MHT web site (mht.maryland.gov) for details about how to make an appointment.

All material is property of the Maryland Historical Trust.

Last Updated: 11-26-2018

**MARYLAND HISTORICAL TRUST
DETERMINATION OF ELIGIBILITY FORM**

NR Eligible: yes ___
no ___

Property Name: Treakle Farm Inventory Number: HO-1165
 Address: 4979 Sheppard Lane City: Ellicott City Zip Code: 21042
 County: Howard USGS Topographic Map: Clarksville
 Owner: Gratia Plena, LLC Is the property being evaluated a district? ___yes
 Tax Parcel Number: 0025 Tax Map Number: 0029 Tax Account ID Number: 364361
 Project: Gratia Plena, LLC – Solar Field Project Agency: U.S. Dept. of Agriculture
 Site visit by MHT Staff: X no ___yes Name: _____ Date: _____
 Is the property located within a historic district? ___yes X no

If the property is within a district

District Inventory Number: _____

NR-listed district ___yes Eligible district ___yes District Name: _____

Preparer's Recommendation: Contributing resource ___yes ___no Non-contributing but eligible in another context ___

If the property is not within a district (or the property is a district)

Preparer's Recommendation: Eligible Xyes ___no

Criteria: X A X B X C ___D Considerations: X A X B X C ___D ___E ___F ___G ___None

Documentation on the property/district is presented in:

Description of Property and Eligibility Determination: *(Use continuation sheet if necessary and attach map and photo)*

Description

Description: Site

Treakle Farm consists of 162 acres located on a rolling landscape partially covered by forest and is accessed directly from Sheppard Lane in the Fifth Election District in the eastern portion of Howard County. It is currently used as a working farm dedicated to raising organic food. It includes 10 structures, asphalt paved drives and parking areas with one 1-way drive in and one out. Small streams are located at the periphery of the property. The structures consist of a 2-1/2 story house with basement with end 1-story additions (Bldg. 1); an ice house (Bldg. 2); a gambrel roof barn with silo (Bldg. 3); open metal & wood shed structures (Bldg. 4); a wood storage structure currently under construction (Bldg. 5); a spring house (Bldg. 6); a L-shaped barn with addition (Bldg. 7); a corn crib (Bldg. 8); a farm implement shed (Bldg. 9), a bunk house for farm hands (Bldg. 10) & a graveyard with 7 tombstones.

Description: Bldg. 1

Original 58' long x 24' deep 2-1/2 story roof house with basement is constructed of original 2x4 stud walls w/ diagonal board sheathing and wood joist floors w/ areas of original wood flooring. All framing is exposed to view during a renovation into a

MARYLAND HISTORICAL TRUST REVIEW	
Eligibility recommended ___	Eligibility not recommended <u>X</u>
Criteria: ___A ___B ___C ___D	Considerations: ___A ___B ___C ___D ___E ___F ___G ___None
Comments: <u>Lacks integrity</u>	
<u>Max [Signature]</u> Reviewer, Office of Preservation Services	<u>7/15/2018</u> Date
<u>[Signature]</u> Reviewer, NR Program	<u>7/18/18</u> Date

MARYLAND HISTORICAL TRUST
NR-ELIBILITY REVIEW FORM

Continuation Sheet No. 1

MIHP No: HO-1165

bed & breakfast with additional new 2x4 framing for new partitions, original 1st flr. living and dining rooms flanking stair hall largely left intact. Gable roof with original wood ceiling joists and rafters with spaced board sheathing and original shed dormers on each side of the gable roof are intact. Gable roof and dormer roof have new standing seam metal roofs with ice retention devices and the gable roof has fixed skylights. New 1 & 2-story additions with gable and hipped standing seam metal roofs on the south and north ends of house. The south addition has a new rear fieldstone wall for a walk-out basement. All windows in new and original walls and dormer are either new 1/1 double hung units or 1-lite fixed or casement units. The exterior of the original and new walls is clad in light gray vinyl siding with white wood window trim, corner trim, fascia, and base trim. The original front hipped roof front porch is reconstructed supported with new wood Tuscan columns and with a pressure-treated wood floor structure with composite decking. A new half-lite front door with full sidelights has been installed. A new rear hipped roof porch with a half-lite door and sidelights has been constructed. The original stair hall and wood stair remains intact with original railings and balusters, the original wood stair to the attic remains in place. The end fireplaces have been reconstructed. The fieldstone foundation walls in the basement have been parged with concrete and painted. The floor is concrete.

Description: Bldg. 2

Original ice house fieldstone foundation walls surrounding a 6' diameter, 12' deep hole for ice storage (no building remained on top of walls). Foundation walls were repaired leaving hole intact with new shed built on top of existing foundation walls with a gable roof clad with corrugated metal and walls clad in wood board and batten with a new gable roof extension covering an outdoor area. The interior of the shed has been clad with horizontal wood boards. Stone floor surrounding hole reconstructed with a wood floor infilling the diameter of the hole with a trap door to allow access down into ice hole.

Description: Bldg. 3

A 1-story with loft barn structure constructed in 1950 of concrete block and wood floor and roof framing with a gambrel roof profile clad with a metal corrugated roof with plexi-glass skylight panels. Metal replacement double-hung windows are installed with sliding barn doors and a double loft door with a covered hoist on the south end of the building. The wall surfaces above the concrete block at the north and south gambrel roof ends are clad in metal corrugated panels. The silo at the southeast corner of the barn is constructed of metal framing with banded metal vertical paneling. The building has a concrete floor with a section of the 1st flr. for chicken breeding. The interior partitions are clad in horizontal board and the loft floors which are insulated are supported by wood beams and pipe columns.

Description: Bldg. 4

Three light metal framed fabric covered arched structures with concrete floors and an open wood-framed storage shed with a corrugated metal roof.

Description: Bldg. 5

Wood-framed storage structure with corrugated metal roof and metal wall cladding under construction.

Description: Bldg. 6

Original 1-story spring house with active spring flow near northwest corner of barn with original fieldstone walls with metal replacement double hung windows. Original exposed roof framing with hipped roof clad in corrugated metal. One-story concrete block addition with metal replacement windows and half-lite metal door at east end of building extending hipped roof profile. Interior of stone walls have been parged and painted. The floor is concrete.

Description: Bldg. 7

Original gambrel roof profile barn with original exposed structure with new concrete floor, interior of exterior walls and ceiling clad in horizontal wood boards and non-original awning windows and 2 glazed overhead garage doors. Exterior of building clad in board & batten pattern metal siding with gambrel roof and covered hoist clad with a metal corrugated roof. There is a concrete block addition with wide openings perpendicular to barn at north east corner with an offset gable profile clad with a metal corrugated roof and skylights and gable end metal siding.

Description: Bldg. 8 (Corn Crib)

Original metal wire corn crib with metal domical roof in fair condition.

MARYLAND HISTORICAL TRUST
NR-ELIBILITY REVIEW FORM

Continuation Sheet No. 2

MIHP No: HO-1165

Description: Bldg. 9

Original 2-bay farm implement shed with loft, original stone foundation walls, dirt floor, exposed heavy timber wall and roof framing. Gable roof is clad in corrugated metal with original exterior board sheathing clad in board & batten pattern metal siding. Bays remain intact with raised enclosed storage space between them.

Description: Bldg. 10

Original 1-story with attic storage structure with original fieldstone foundation piers, exposed heavy timber floor and roof framing converted to bunk house for farm hands. Gable roof is clad in corrugated metal with exterior clad in board & batten pattern metal siding. New metal double hung metal windows have been installed. Interior of exterior walls and attic ceiling is clad with wood boards. A non-original wood stair accesses the attic level where the original wood flooring remains.

Description: Graveyard

Treacle family graveyard located approx. 500' from west elevation of Building 1. An ornamental wrought iron fence with gate encloses the graveyard that contains seven granite obelisk tombstones bearing the names of:

James Treacle 1808-1881
Henrietta M. Treacle 1809-1880
Etta C. Treacle 1851-1866
Thomas W. Treacle 1844-1891
Albert C. Treacle 1838-1902
Edwin T. Treacle 1835-1892
Emmett S. Treacle 1841-1906

The tombstones are weathered and leaning but in good condition. The graveyard is overrun with vegetation.

History of Farm

Treacle Farm was originally one of the tenant farms (designated #19) on Doughoregan Manor, the 7,000 acre estate patented to Charles Carroll, the Settler in 1702 and inherited by his son Charles Carroll of Carrollton, Signer of the Declaration of Independence (See Martenet's Map of Howard County, 1860). When Carroll's son died in 1862, the estate was ordered divided into seven parts for his children. In 1877, Louisa Carroll Taylor sold 182 acres to James Treacle for \$7,280 including buildings and improvements. According to the U.S. Census of 1860, Treacle was probably Doughoregan's tenant farmer for #19. He lived there with his wife, Henrietta and five children. Treacle (1808-1881) was an important figure in the community being a deputy sheriff before Howard County separated from Anne Arundle County in 1851, a state-appointed official inspector of grain, and a county commissioner in Howard County. In 1880 just before his death, he deeded the property to his four sons equally. The sons, Edwin, Thomas, Albert, and Emmett had fought for the Confederacy in the Civil War. This was the side most Howard County landowners sympathized with and it was common for males to join up with the south. The names of Treacle's sons are listed on the Confederate Monument in Ellicott City. The Treacle family is buried in their own private graveyard on the property. In 1909, after the death of Emmett, the last surviving son, the property was sold to Charles G. Linthicum. The deed notes that James Treacle's house was still standing. The property was passed through a number of owners until 1940, when the property was sold to Rea family who sold to Gratia Plan, LLC in 2014 who continues to farm the property. Doughoregan Manor has since been in part subdivided for residential development and donated as public parkland but the Carroll Family still own a majority of the property including the manor house, chapel, and outbuildings.

Integrity

Treacle Farm is significant in American history and architecture because it meets the criteria for evaluation set by the National Register for integrity of location, design, setting, materials, workmanship, feeling, and association:

Location: The farm retains most of the footprint of its original 182 acres that was sold by the Carroll family to James Treacle who had previously tenant farmed the land for the Carroll's.

Design: Beginning with the surviving original structures, the farm still reflects the evolving design of its historic function.

MARYLAND HISTORICAL TRUST
NR-ELIBILITY REVIEW FORM

Continuation Sheet No. 3

MIHP No: HO-1165

Setting: The character of the farm has been retained with original open space, topographic features such as the rolling hills, and vegetation such as stands of woods.

Material: Although all buildings have been re-clad, the original structure in many has been retained such as plank siding, hewn sheathing, heavy timber construction, and local fieldstone foundation walls.

Workmanship: The underlying structure of the buildings are examples of wood joinery and stone masonry techniques.

Feeling: The farm setting retains the open feeling agricultural life of 19th and 20th century with its open space and relationship to the buildings.

Association: The farm is largely intact retaining its original physical features and boundaries associated with the subdivision of the land of Doughoregan Manor.

Significance – Treakle Farm is eligible under Criteria A, B, & C for the following reasons:

Criteria A

- associated with events that have made a significant contribution to broad patterns of history
 - history of rural / agricultural land use & development in the United States and Maryland

Treakle Farm is significant historically as a whole farm property because it is an example of how patented land in Colonial Maryland was developed and used over the past 300 years beginning with raw land that was first tenant farmed then eventually sold to individual farmers who either continue to farm the land as is the case with Treakle Farm or sell it for residential development. The Treakle and Carroll families would recognize this property today.

Criteria B

- associated with the lives of significant persons of the past
 - originally part of Charles Carroll's Doughoregan Manor

Treakle Farm was created from the most important land grant in Maryland Colonial history, the 7,000 acre Doughoregan Manor owned by Charles Carroll of Carrollton, the state's most significant historical figure and a founding father of the United States who was a signer of the Declaration of Independence, a founder of the B&O Railroad, and a Roman Catholic who fought for religious tolerance.

Criteria C

- retains physical features that characterize the type, period, or method of construction (See list below)
 - retention of wood & stone structure, massing, roof profiles, & materials in altered buildings

Although most buildings have been re-clad with metal vertical siding & have new standing seam metal roofs, the original structure of most of the buildings remain largely intact.

Building 1:

Although in the process of being renovated, the main house still retains integrity with its original massing, wood structure, workmanship, and main stair.

James Treakle's house which stood at the north end of the building no longer survives. The center portion of the building was probably built after 1909 when the Treakle family sold the property to Charles Linthicum. Currently undergoing a renovation into a bed & breakfast, the structure of this section is exposed to show typical 19th & early 20th century framing techniques with rough-cut true 2x4 studs with rough diagonal board sheathing, rough-cut wood joist floors, 2.25" original finish wood flooring, wood framing and board sheathing of the original shed dormer, original wood ceiling joists and rafters with spaced board sheathing for wood shingles. The original two end fireplaces have been reconstructed. The stone foundation walls in the basement have been parged with concrete and painted. An original stair case in an entry hall to the second floor is intact with newel post, stair carriage, treads, railings and spindle balusters. An original stair without railing and balusters runs to the attic story. The studs and joists show evidence of wood lath and plaster walls and ceiling. The new standing seam metal roof, the re-cladding of the exterior, double hung windows, and the construction of new additions at the south and north ends of the

**MARYLAND HISTORICAL TRUST
NR-ELIBILITY REVIEW FORM**

Continuation Sheet No. 4

MIHP No: HO-1165

original building are sensitively done. The new rear fieldstone foundation wall on the south is also in character. The subdivision of the first floor maintains the living and dining room spaces that flank the stair hall.

Building 2:

Originally an ice house, the building has retained its integrity because of its stone foundation walls surrounding an original 12' deep ice hole showing its original function of preserving ice before the invention of mechanical refrigeration. The outline of the hole is visible in the interior and accessible through a trap door. The gable roof shed building built atop the original foundation walls is in character with what might have been originally there.

Building 3:

Built in 1950, the gambrel roof barn constructed of concrete block and wood roof framing, re-clad in metal board & batten siding with metal silo has retained its integrity for a 68-year-old structure. It is a contributing structure to the farm complex because it is an example of the evolving physical development of the farm's historic function.

Building 4:

Newer farm storage structures that are an example of the evolving physical development of the farm's historic function to the present.

Building 5:

New farm storage structure under construction which is an example of the evolving physical development of the farm's historic function to the present.

Building 6:

Original springhouse with active spring and concrete block extension has retained its integrity because of its original masonry structure, roof structure and roof profile. It also retains its original function for collecting and protecting spring water from leaves, debris and animals.

Building 7:

Although altered, the original barn with addition has retained its integrity with its original, massing, roof profile, hoist roof extension, and heavy timber structure with mortise & tenon connections. Re-cladding of board & batten pattern metal siding, standing seam metal roof, interior board finish, and poured concrete floor are in character with the building. Although the loft was removed, the barn retains a sense of its original interior space. New window and garage door openings are not in character but are an example of evolving development of farm as an education center & store.

Building 8:

Original metal corn crib has retained its integrity because it is completely intact showing its original storage function.

Building 9:

Original 2-bay farm implement shed has retained its integrity with its original massing, bays, roof profile, wood structure, rough board cladding and fieldstone foundation walls. Re-cladding with metal board & batten pattern siding and standing seam metal roof are in character with the structure.

MARYLAND HISTORICAL TRUST
NR-ELIBILITY REVIEW FORM

Continuation Sheet No. 5

MIHP No: HO-1165

Building 10:

Original gable roof shed has retained its integrity with its original massing, roof profile, most of its original wood structure, and fieldstone piers. Re-cladding with wood board & batten pattern siding, corrugated metal roof, and interior board finish is in character with the structure.

Graveyard:

The Treacle family graveyard has retained its integrity because it is an intact example of a family graveyard from the 19th century with granite tombstones and ornamental wrought iron picket fencing that were frequently found on farms.

Preparer's Eligibility Determination - Recommended

Despite exterior changes to original buildings, Treacle Farm retains enough overall integrity to be considered historically significant as a largely intact 19th century farmstead whose boundaries and open spaces remain in place. It is considered eligible under Criteria A, B, and C.

Bibliography

- Howard County Land Records, LJW/liber:43/folio:216
- Howard County Land Records, LJW/liber:38/folio:651
- Howard County Land Records, LJW/liber:46/folio:90
- Howard County Land Records, WWLC/liber:81/folio:411
- Howard County Land Records, WWLC/liber:87/folio:50
- Howard County Land Records, liber:168/folio:451
- U.S Census, Maryland, Howard County, 5th District, 1860
- U.S. Census, Maryland, Anne Arundel County, Howard District, 1850
- NRHP, H-22 Doughoregan Manor
- Martenet's Map of Howard County, Maryland, 1860
- Atlas of Fifteen Miles Around Baltimore Including Howard Co., Maryland, G.M. Hopkins, 1878
- *Charles Carroll of Carrollton: Faithful Revolutionary*, Scott McDermott (New York: Scepter) 2002
- National Register Bulletin: How to Apply the National Register Criteria for Evaluation
- *Founders of Anne Arundel & Howard Counties*, J.D. Warfield (Baltimore.: Kohn & Pollock, 1905)
- *Built in the U.S.A., American Buildings from Airports to Zoos*, National Trust for Historic Preservation, 1985
- *Baltimore Sun* "Letter from Howard County" April 11, 1881

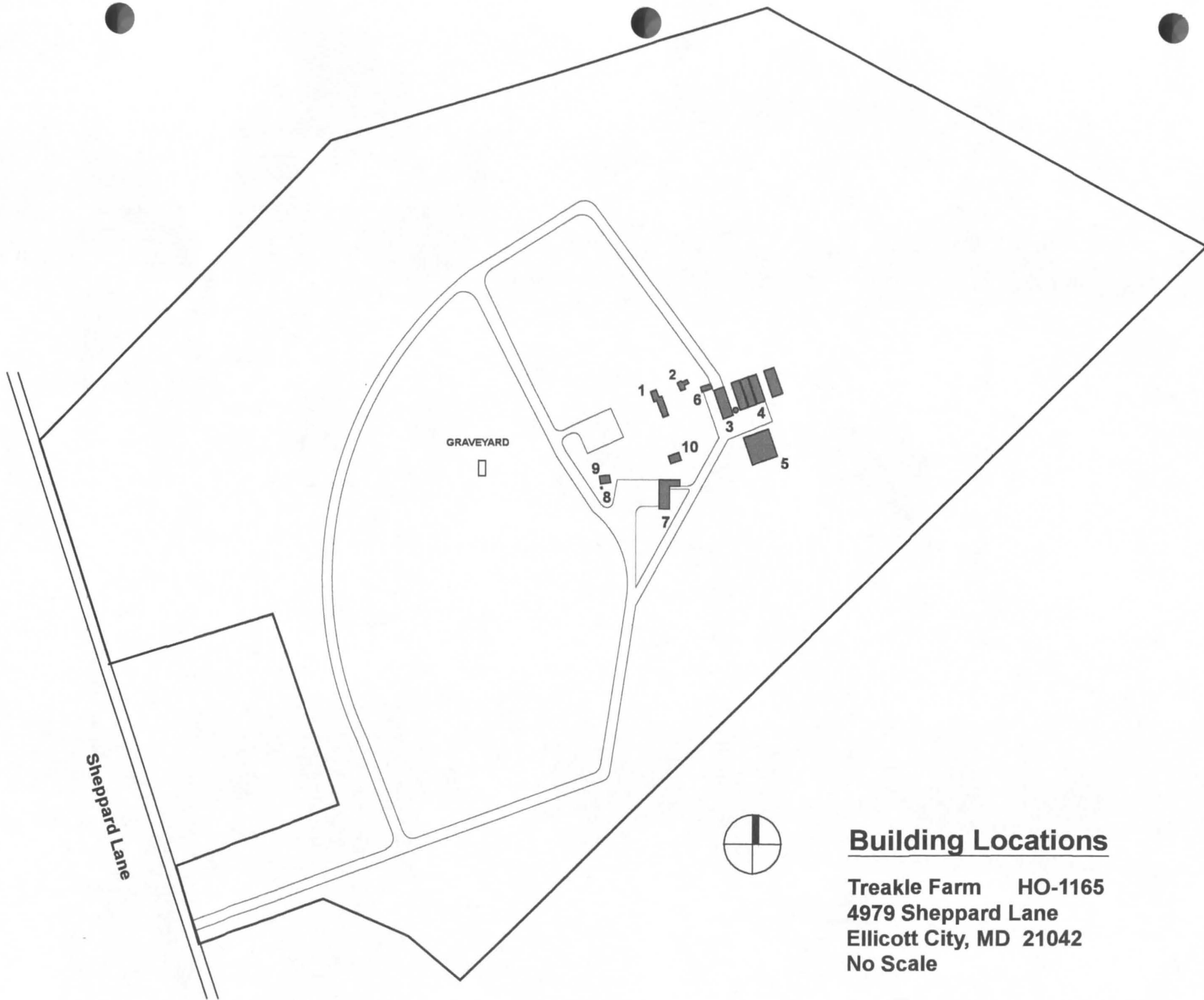
MARYLAND HISTORICAL TRUST
NR-ELIBILITY REVIEW FORM

Continuation Sheet No. 6

MIHP No: HO-1165

Prepared by: Charles Belfoure

Date Prepared: 6/21/2018



Sheppard Lane

GRAVEYARD

- 1
- 2
- 3
- 4
- 5
- 6
- 7
- 8
- 9
- 10



Building Locations

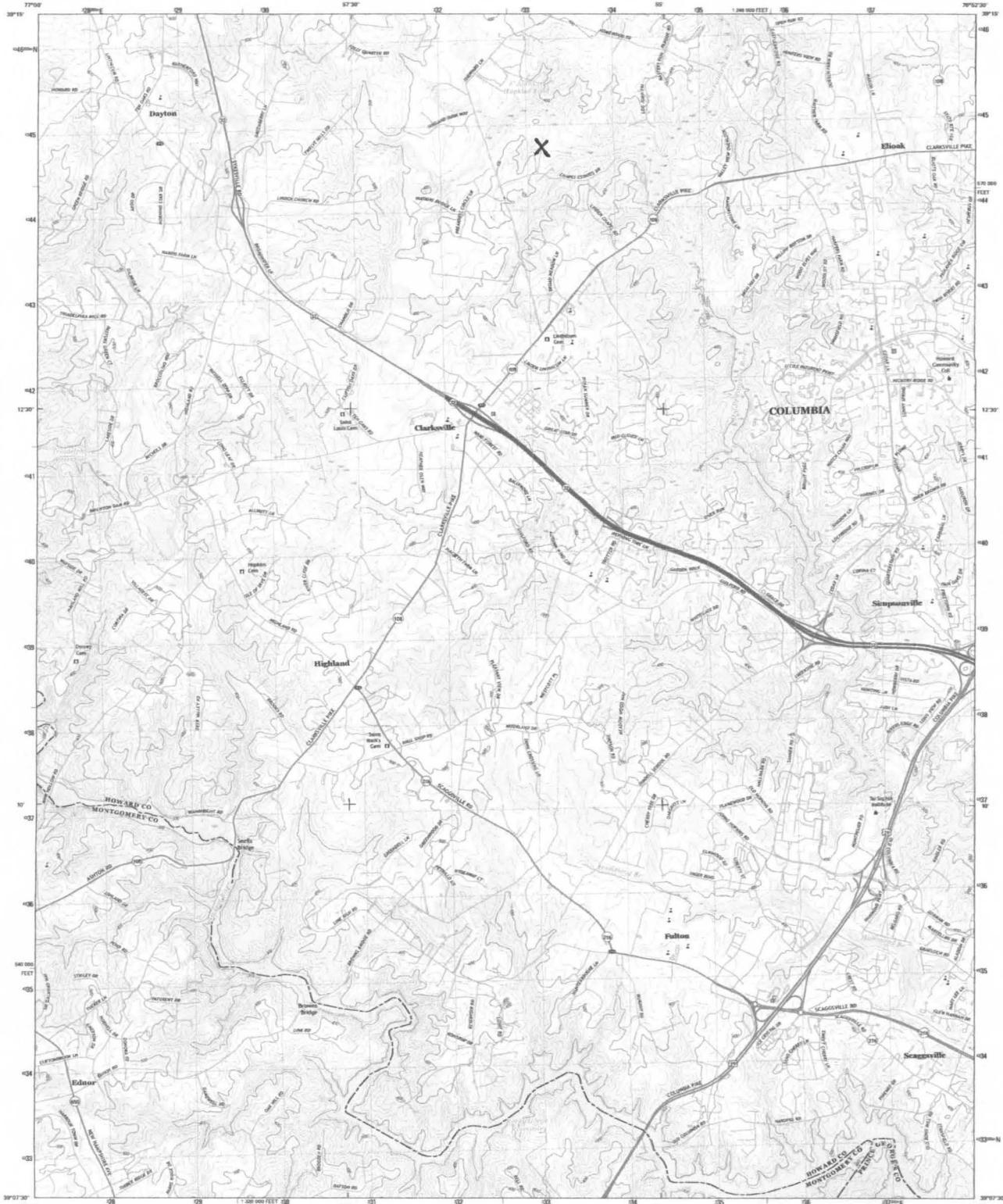
Treacle Farm HO-1165
4979 Sheppard Lane
Ellicott City, MD 21042
No Scale



U.S. DEPARTMENT OF THE INTERIOR
U.S. GEOLOGICAL SURVEY

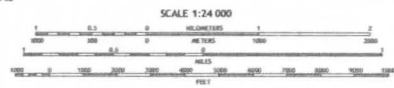



CLARKSVILLE QUADRANGLE
MARYLAND
7.5-MINUTE SERIES



Produced by the United States Geological Survey
North American Datum of 1983 (NAD83)
World Geodetic System of 1984 (WGS84) Projection and
1:250,000 scale GRS Universal Transverse Mercator, Zone 18E
© 2016 United States Geological Survey
This map is not a legal document. Boundaries may be
generalized for this map scale. Private lands within government
control may not be shown. Obtain permission before
entering private lands.

imagery: 2015, September 2015
Base: U.S. Census Bureau, 2012, 2014
Hydro: National Hydrography Dataset, 2005
Contour: National Hydrography Dataset, 2005
Boundaries: Multiple sources, see metadata file 1012-2016
Metadata: FWS National Wetlands Inventory 1977-2014



CENTURIAL INTERVAL, 20 FEET
NORTH AMERICAN DATUM OF 1983
This map was produced in conformance with the
National Geospatial Program (NGP) Topographic Standard, 2011.
A metadata file associated with this product is available in version 5.0.1.19



ROAD CLASSIFICATION

Expressway
Secondary Hwy
Twp
Interstate Road
Local Connector
Local Road
Road

1	2	3	4	5	6	7	8
1	2	3	4	5	6	7	8

Legend for the 8x8 grid, with numbers 1 through 8 in each cell.

CLARKSVILLE, MD
2016



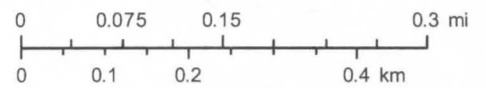
Treacle Farm HO-1165
4979 Sheppard Lane
Ellicott City, MD 21042

Medusa Printout



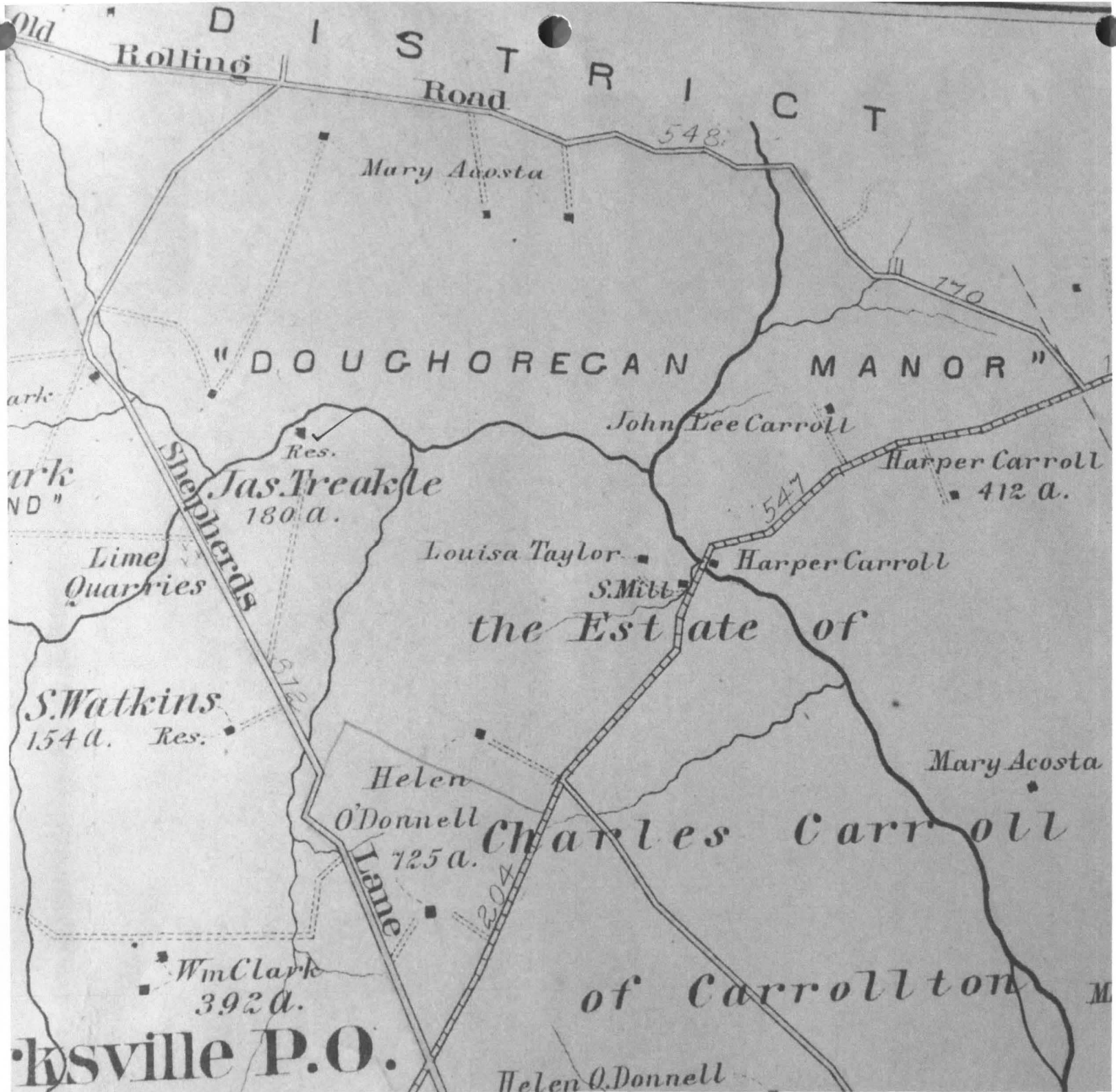
June 19, 2018

1:9,028



Treacle Farm HO-1165
4979 Sheppard Lane
Ellicott City, MD 21042

Made by: Maryland Historical Trust
MDP



1878

Treakle Farm HO-1165
 4979 Sheppard Lane
 Ellicott City, MD 21042

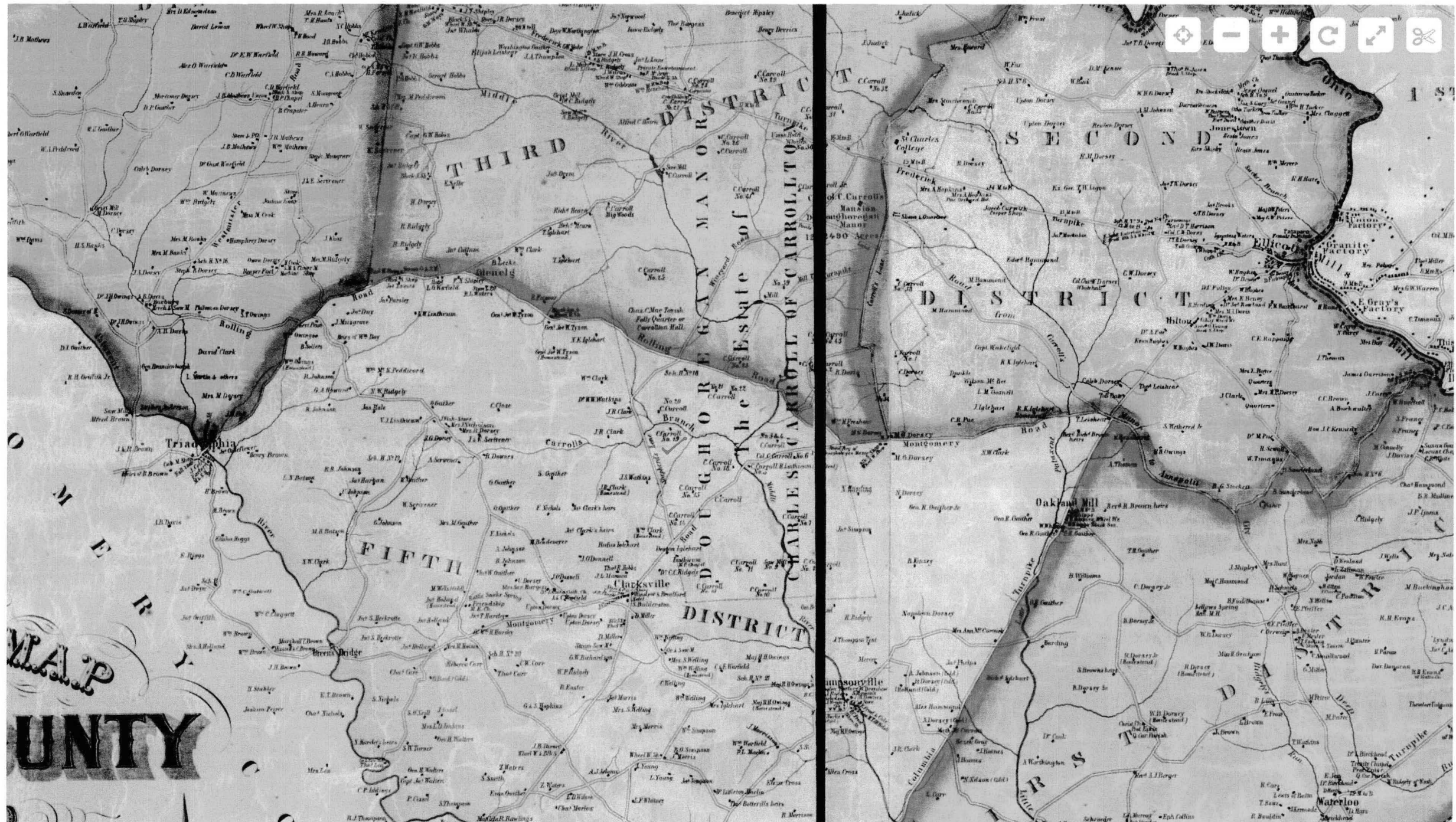
C.M. HOPKINS
 ATLAS OF HOWARD COUNTY,
 MARYLAND 1878

ksville P.O.

MAP

Martenet's Map of Howard County, Maryland : drawn entirely from actual surveys COPY 1 1860

« About this Item



Treacle Farm HO-1165
4979 Sheppard Lane
Ellicott City, MD 21042

Photo Key

Treacle Farm at 4979 Sheppard Lane, Ellicott City MD 21042
HO-1165

SEE BUILDING LOCATION MAP FOR REFERENCE

- HO-1165_2018-06-11_01 Entry to property looking east
- HO-1165_2018-06-11_02 Building 1 looking east
- HO-1165_2018-06-11_03 Building 1 – west elevation
- HO-1165_2018-06-11_04 Building 1 – south & east elevations
- HO-1165_2018-06-11_05 Building 1 – east elevation
- HO-1165_2018-06-11_06 Building 1 – east elevation
- HO-1165_2018-06-11_07 Building 1 – north elevation
- HO-1165_2018-06-11_08 Building 1 – typ. new vinyl clapboard & trim
- HO-1165_2018-06-11_09 Building 1 – typ. 1st flr.
- HO-1165_2018-06-11_10 Building 1 – typ. reconstructed end fireplace
- HO-1165_2018-06-11_11 Building 1 – typ. original board sheathing
- HO-1165_2018-06-11_12 Building 1 – typ. original flooring
- HO-1165_2018-06-11_13 Building 1 – typ. 1st flr.
- HO-1165_2018-06-11_14 Building 1 – 1st flr. stair hall
- HO-1165_2018-06-11_15 Building 1 – 1st flr. stair
- HO-1165_2018-06-11_16 Building 1 – typ. 1st flr.
- HO-1165_2018-06-11_17 Building 1 – typ. 1st flr.
- HO-1165_2018-06-11_18 Building 1 – typ. 1st flr.
- HO-1165_2018-06-11_19 Building 1 – typ. original board sheathing
- HO-1165_2018-06-11_20 Building 1 – typ. 1st flr.
- HO-1165_2018-06-11_21 Building 1 – typ. 1st flr. addition
- HO-1165_2018-06-11_22 Building 1 – typ. 1st flr. addition
- HO-1165_2018-06-11_23 Building 1 – typ. 1st flr. addition
- HO-1165_2018-06-11_24 Building 1 - basement
- HO-1165_2018-06-11_25 Building 1 – typ. stone foundation wall
- HO-1165_2018-06-11_26 Building 1 – typ. 1st flr. framing
- HO-1165_2018-06-11_27 Building 1 – 2nd flr. stair
- HO-1165_2018-06-11_28 Building 1 – stair to 3rd flr.
- HO-1165_2018-06-11_29 Building 1 – 2nd flr. stair hall
- HO-1165_2018-06-11_30 Building 1 – typ. 2nd flr.
- HO-1165_2018-06-11_31 Building 1 – typ. 2nd flr.
- HO-1165_2018-06-11_32 Building 1 – typ. 2nd flr. addition
- HO-1165_2018-06-11_33 Building 1 – typ. 2nd flr. flooring
- HO-1165_2018-06-11_34 Building 1 – typ. 2nd flr.
- HO-1165_2018-06-11_35 Building 1 – typ. 2nd flr.
- HO-1165_2018-06-11_36 Building 1 – typ. 2nd flr.
- HO-1165_2018-06-11_37 Building 1 – typ. 2nd flr.
- HO-1165_2018-06-11_38 Building 1 – 3rd flr. landing
- HO-1165_2018-06-11_39 Building 1 – typ. 3rd flr.
- HO-1165_2018-06-11_40 Building 1 – typ. roof framing & sheathing
- HO-1165_2018-06-11_41 Building 1 – typ. 3rd flr.
- HO-1165_2018-06-11_42 Building 1 – typ. dormer
- HO-1165_2018-06-11_43 Building 1 – typ. dormer

HO-1165_2018-06-11_44 Building 1 – typ. roof framing
HO-1165_2018-06-11_45 Building 1 – typ. roof framing
HO-1165_2018-06-11_46 Building 1 – typ. roof framing
HO-1165_2018-06-11_47 Building 2 – ice house
HO-1165_2018-06-11_48 Building 2 – ice house
HO-1165_2018-06-11_49 Building 2 – infilled ice hole w/ trap door
HO-1165_2018-06-11_50 Building 2 – ice house foundation wall restored
HO-1165_2018-06-11_51 Building 3 – 1950 barn & springhouse (Bldg. 6)
HO-1165_2018-06-11_52 Building 3 – south elevation
HO-1165_2018-06-11_53 Building 3 – east elevation
HO-1165_2018-06-11_54 Building 3 – typ. interior
HO-1165_2018-06-11_55 Building 3 – typ. interior
HO-1165_2018-06-11_56 Building 3 – chicken feeding bay
HO-1165_2018-06-11_57 Building 4 – storage structures
HO-1165_2018-06-11_58 Building 5 – storage structure under construction
HO-1165_2018-06-11_59 Building 6 – spring house – south elevation
HO-1165_2018-06-11_60 Building 6 – spring house – west elevation
HO-1165_2018-06-11_61 Building 6 – interior, roof structure, & spring pool
HO-1165_2018-06-11_62 Building 6 - interior
HO-1165_2018-06-11_63 Building 6 – active spring
HO-1165_2018-06-11_64 Building 6 - interior
HO-1165_2018-06-11_65 Property looking west
HO-1165_2018-06-11_66 Building 7 – east elevation
HO-1165_2018-06-11_67 Building 7 – north elevation
HO-1165_2018-06-11_68 Building 7 – west elevation
HO-1165_2018-06-11_69 Building 7 – barn hoist cover
HO-1165_2018-06-11_70 Building 7 – west & south elevations
HO-1165_2018-06-11_71 Building 7 – typ. interior
HO-1165_2018-06-11_72 Building 7 – typ. interior
HO-1165_2018-06-11_73 Building 7 – typ. original structure
HO-1165_2018-06-11_74 Building 7 – typ. original structure
HO-1165_2018-06-11_75 Building 7 – typ. original structure
HO-1165_2018-06-11_76 Building 7 – typ. interior
HO-1165_2018-06-11_77 Building 8 – corn crib
HO-1165_2018-06-11_78 Building 9 – south & east elevations
HO-1165_2018-06-11_79 Building 9 – west & south elevations
HO-1165_2018-06-11_80 Building 9 – typ. foundation wall
HO-1165_2018-06-11_81 Building 9 – bay w/ orig. structure
HO-1165_2018-06-11_82 Building 9 – orig. structure
HO-1165_2018-06-11_83 Building 9 – orig. stone pier
HO-1165_2018-06-11_84 Building 9 – bay w/ orig. structure
HO-1165_2018-06-11_85 Building 9 – orig. sheathing
HO-1165_2018-06-11_86 Building 9 – orig. sheathing
HO-1165_2018-06-11_87 Building 9 – bay w/ orig. structure
HO-1165_2018-06-11_88 Building 10 – north & west elevations
HO-1165_2018-06-11_89 Building 10 – south elevation
HO-1165_2018-06-11_90 Building 10 – orig. stone piers
HO-1165_2018-06-11_91 Building 10 – typ. 1st flr. interior
HO-1165_2018-06-11_92 Building 10 – typ. 1st flr. interior

HO-1165_2018-06-11_93 Building 10 – typ. structure
HO-1165_2018-06-11_94 Building 10 – typ. structure
HO-1165_2018-06-11_95 Building 10 – typ. attic
HO-1165_2018-06-11_96 Building 10 – typ. attic
HO-1165_2018-06-11_97 Building 10 – non-orig. stair
HO-1165_2018-06-11_98 Property looking north
HO-1165_2018-06-11_99 Property looking northwest
HO-1165_2018-06-11_100 Property looking west
HO-1165_2018-06-11_101 Treakle Family graveyard
HO-1165_2018-06-11_102 Typical grave marker

B&W prints done with Epson Ultra Chrome pigmented inks
& Epson Ultra-Premium Glossy Photo Paper



Ho-1165

TREACLE FARM

4979 SHEPPARD LN.

ELLICOTT CITY, MD 21042

HOWARD CO.

C. BELFONTE

6/11/18

MHT

HO-1165-2018-06-11-01

ENTRY TO PROPERTY LOOKING EAST



HO-1165

TREACLE FARM

4979 SHEPPARD LA.

ELLCOTT CITY, MD 21042

HOWARD CO.

C. BELFOUR

6/15/18

MHT

HO-1165-2018-06-11-02

BUILDING 1 LOOKING EAST



HO-1165

TREARLE FARM

4979 SHEPPARD LA.

ELLCOTT CITY, MD 21042

HOWARD CO.

C. BELFOUR

6/11/15

MHT

HO-1165-15-06-11-06

BUILDING 1



HO-1165

TREXLE FARM

4979 SHEPPARD 2A.

ELLCOTT CITY, MD 21042

HOWARD CO.

C. BELFOUR

6/15/18

MHT

HO-1165-2018-06-11-07

BUILDING 1



HO-1165

TREKLE FARM

4979 SHEPHERD LA.

ELICOTT CITY, MD 21042

HOWARD CO.

C. BELFOUR

6/11/18

MHT

HO-1165-2018-06-11-03

BUILDING 1



HO-1165

TREBLE FARM

4979 SHEPPARD LA.

ELICOTT CITY, MD 21042

HOWARD CO.

C. BELFOUR

6/11/18

MHT

HO-1165-2018-06-11-04

BUILDING 1



HO-1165

TREXLE FARM

4979 SHEPARD LA.

ELICOTT CITY, MD 21042

HOWARD CO.

C. BELFOUR

6/11/18

MHT

HO-1165-2018-06-11-13

BUILDING 1 - TOP 1ST FLOOR



HO-1165

TREACLE FARM

4979 SHEPPARD LA.

ELLICOTT CITY, MD 21042

HOWARD CO.

C. BELFOUR

6/11/18

MHT

HO-1565-2018-06-11-14

BUILDING 1 - 1ST FLR STAIR HALL



HO-1165

TREARLE FARM

4979 SHEPPARD LA.

ELICOTT CITY, MD 21042

HOWARD CO.

C. BELFOUR

6/11/18

MHT

HO-1165-2018-06-11-27

BUILDING 1 - 2ND FLY STAIR



HO-1165

TREACLE FARM

4999 SHEPPARD LN.

EMICOTT CITY, MD 21042

HOWARD CO.

C. BELFOUR

6/11/18

MHT

HO-1165-2018-06-11-50

BUILDING 1 - TYP. 2ND FLOOR



HO-1165

TREXLE FARM

4979 SHEPPARD LA.

ELICOTT CITY, MD 21042

HOWARD CO.

C. BELFOUR

6/11/15

MHT

HO-1165-2018-06-11-41

BUILDING 1 - HP ~~SP~~ FR.



HO-1165
TREARLE FARM
4979 SHEPARD LA.
ELICOTT CITY, MD 21042
HOWARD CO.

C. BELFOUR

6/11/18

MHT

HO-1165-2018-00-11-42

BUILDING 1 - SRD FLR TR. DORMER



HO-1165

TREMPLE FARM

4979 SHEPARD LA.

ELLCOTT CITY, MD 21042

HOWARD CO.

C. BELFLORE

6/11/18

MHT

HO-1165-2018-06-11-18

BUILDING 2 - ICE HOUSE



HO-1165

TREXLE FARM

4979 SHEPARD LA.

ELLCOTT CITY, MD 21042

HOWARD CO.

C. BELFOUR

6/11/18

MHT

HO-1165-2018-06-11-49

BUILDING 2 - ICE HOLE



HO-1165

TREACLE FARM

4979 SHEPPARD LA.

ELLCOTT CITY, MD 21042

HOWARD CO.

C. BELFLORE

6/11/18

MHT

HO-1165-2018-06-11-51

BUILDING 3 of 6



HO-1165

TREBLE FARM

4979 SHEPPARD LA.

ELLCOTT CITY, MD 21042

HOWARD CO.

C. BELFOUR

6/11/18

MHT

HO-1165-2018-06-11-52

BUILDING 3



HO-1165

TREXLE FARM

4979 SHEPPARD CA.

ELLCOTT CITY, MD 21042

HOWARD CO.

C. BELFLORE

6/11/18

MHT

HO-1165-2018-06-11-5f

BUILDING 3 - TYP. INTERIOR



Ho-1165

TREATLE FARM

4979 SHEPPARD LA.

ELLCOTT CITY, MD 21042

HOWARD CO.

C. BELFOUR

6/11/18

MHT

Ho-1165-2018-06-11-59

BUILDINGS of



HO-1165

TREXLE FARM

4979 SHEPPARD LA.

ELLCOTT CITY, MD 21042

HOWARD CO.

C. BELFONTE

6/15/18

MHT

HO-1165-2018-06-15-58

BUILDING 5



HO-1165

TREXLE FARM

4979 SHEPARD LA.

ELLCOTT CITY, MD 21042

HOWARD CO.

C. BELFONTE

6/11/18

MHT

HO-1165-2018-06-11-59

BUILDING 6 - SPRINGHOUSE



Ho-1165

TREXLE FARM

4979 SHEPPARD LA.

ELICOTT CITY, MD 21042

HOWARD CO.

C. BELFOLPE

6/11/18

MHT

Ho-1165-2018-06-11-21

BUILDING 6 - TRF. ING W/ SPRING POOL



HO-1165

TREXLE FARM

4979 SHEPPARD LA.

ELLICOTT CITY, MD 21042

HOWARD CO.

C. BELFLORE

6/11/18

MHT

HO-1165-2018-06-11-65

PROPERTY LOOKING WEST



HOC 1165

TREACLE FARM

4979 SHEPARD LA.

ELLICOTT CITY, MD 21042

HOWARD CO.

C. BELFORE

6/11/18

MKT

HO-1165-2018-06-11-66

BUILDING T



HO-1165

TRENTLE FARM

4979 SHEPPARD LA.

ELLCOTT CITY, MD 21042

HOWARD CO.

C. BELFOUR

6/11/18

MHT

HO-1165-2018-06-11-68;

BUILDING 7



HO-1165

TREACLE FARM

4979 SHEPARD LA.

ELLICOTT CITY, MD 21042

HOWARD CO.

C. BEYFARE

6/11/18

MHT

HO-1165-2018-06-11-71

BUILDING 7 - TYP. INTERIOR



Ho-1165

TREXLE FARM

4979 SHEPPARD LA.

ELLCOTT CITY, MD 21042

HOWARD CO.

C. BELFOUR

6/11/18

MHT

Ho-1165-2018-06-11-77

BUILDING 8 - CORN CRIB



HO-1165

TREACLE FARM

4979 SHEPPARD LA.

ELLCOTT CITY, MD 21042

HOWARD CO.

C. BELFORD

6/11/18

MHT

HO-1165-2018-06-11-78

BUILDING 9- FARM IMPLEMENT SHED



HO-1165

TREACLE FARM

4979 SHEPPARD LA.

ELICOTT CITY, MD 21042

HOWARD CO.

C. BELFORD

6/11/18

^{MHT}
HO-1165-2018-06-11-84

BUILDING 9 - TRP. BAY



HO-1165

TREXLE FARM

4979 SHEPPARD CA.

ELICOTT CITY, MD 21042

HOWARD CO.

C. BELFAVRE

6/11/18

MHT

HO-1165-2018-06-11-88

BUILDING 10



Ho-1165

TRIPLE FARM

4979 SHEPPARD LA.

ELLCOTT CITY, MD 21042

HOWARD CO.

C. BELFLORE

6/15/18

MHT

Ho-1165-2018-06-15-92

BUILDING 10 - TYP. INT.



Ho-1165

TREXLE FARM

4979 SHEPPARD LA.

ELLICOTT CITY, MD 21042

HOWARD CO.

C. BELFOUR

6/11/18

MHT

Ho-1165-2018-06-11-99

PROPERTY LOOKING NORTHWEST



HO-1165

TREXLE FARM

4979 SHEPPARD LA.

ELLCOTT CITY, MD 21042

HOWARD CO.

C. BELFOUR

6/11/15

MHT

HO-1165-2018-06-11-101

TREXLE FAMILY GRAVEYARD



HENRIETTA
WIFE OF
JAS. TREAKLE
BORN
Aug. 3, 1809
DIED
MAY 28, 1880

Ho-1165

TREACLE FARM

4979 SHEPPARD LA.

ELICOTT CITY, MD 21042

HOWARD CO.

C. BELFORD

6/11/18

MHT

Ho-1165-2018-06-11-102

TYP. TREACLE GRAVEYARD TOMBSTONE