

AA-1572

Architectural Survey File

This is the architectural survey file for this MIHP record. The survey file is organized reverse-chronological (that is, with the latest material on top). It contains all MIHP inventory forms, National Register nomination forms, determinations of eligibility (DOE) forms, and accompanying documentation such as photographs and maps.

Users should be aware that additional undigitized material about this property may be found in on-site architectural reports, copies of HABS/HAER or other documentation, drawings, and the “vertical files” at the MHT Library in Crownsville. The vertical files may include newspaper clippings, field notes, draft versions of forms and architectural reports, photographs, maps, and drawings. Researchers who need a thorough understanding of this property should plan to visit the MHT Library as part of their research project; look at the MHT web site (mht.maryland.gov) for details about how to make an appointment.

All material is property of the Maryland Historical Trust.

Last Updated: 06-11-2004

AA-1572

87 Washington Street
Annapolis
Private

1891-97

This three bay by three, two story gable roof late 19th century vernacular structure has an exceptional pierced frieze at the bracketed cornice, flat window and transom door casings and is rectangular in plan, 18' x 45', with a two story rear ell, probably original. There is a garage at the rear lot line, of no significance. 87 Washington Street has been altered by the replacement of the full width porch at the front facade with a metal awning type roof supported on wrought iron posts. The cast concrete block platform and wrought iron rails are later. The original siding is obscured with asbestos shingles.

Maryland Historical Trust

State Historic Sites Inventory Form

1. Name (indicate preferred name)

historic

and/or common

2. Location

street & number 87 Washington not for publicationcity, town Annapolis vicinity of congressional district 30thstate Maryland county Anne Arundel

3. Classification

Category	Ownership	Status	Present Use	
<input type="checkbox"/> district	<input type="checkbox"/> public	<input checked="" type="checkbox"/> occupied	<input type="checkbox"/> agriculture	<input type="checkbox"/> museum
<input checked="" type="checkbox"/> building(s)	<input type="checkbox"/> private	<input type="checkbox"/> unoccupied	<input type="checkbox"/> commercial	<input type="checkbox"/> park
<input type="checkbox"/> structure	<input type="checkbox"/> both	<input type="checkbox"/> work in progress	<input type="checkbox"/> educational	<input type="checkbox"/> private residence
<input type="checkbox"/> site	Public Acquisition	Accessible	<input type="checkbox"/> entertainment	<input type="checkbox"/> religious
<input type="checkbox"/> object	<input type="checkbox"/> in process	<input type="checkbox"/> yes: restricted	<input type="checkbox"/> government	<input type="checkbox"/> scientific
	<input type="checkbox"/> being considered	<input checked="" type="checkbox"/> yes: unrestricted	<input type="checkbox"/> industrial	<input type="checkbox"/> transportation
	<input type="checkbox"/> not applicable	<input type="checkbox"/> no	<input type="checkbox"/> military	<input type="checkbox"/> other:

4. Owner of Property (give names and mailing addresses of all owners)

name Hart Daniel & Angela P.

street & number 12911 Midstock Lane telephone no.:

city, town Upper Marlboro state and zip code MD. 20870

5. Location of Legal Description

courthouse, registry of deeds, etc. Anne Arundel Cty Courthouse liber

street & number Church Circle folio

city, town Annapolis state Maryland

6. Representation in Existing Historical Surveys

title Historic Annapolis, Inc.

date Sept. 1983 federal state county local

pository for survey records 194 Prince George St.

city, town Annapolis state Maryland

7. Description

Survey No. AA-1572

Condition		Check one	Check one	
<input type="checkbox"/> excellent	<input type="checkbox"/> deteriorated	<input type="checkbox"/> unaltered	<input type="checkbox"/> original site	
<input type="checkbox"/> good	<input type="checkbox"/> ruins	<input type="checkbox"/> altered	<input type="checkbox"/> moved	date of move _____
<input type="checkbox"/> fair	<input type="checkbox"/> unexposed			

Prepare both a summary paragraph and a general description of the resource and its various elements as it exists today.

This three bay by three, two story gable roof late 19th century vernacular structure has an exceptional pierced frieze at the bracketed cornice, flat window and transom door casings and is rectangular in plan, 18' x 45', with a two story rear ell, probably original. There is a garage at the rear lot line, of no significance. 87 Washington Street has been altered by the replacement of the full width porch at the front facade with a metal awning type roof supported on wrought iron posts. The cast concrete block platform and wrought iron rails are later. The original siding is obscured with asbestos shingles.

8. Significance

Survey No. AA 1572

Period	Areas of Significance—Check and justify below			
<input type="checkbox"/> prehistoric	<input type="checkbox"/> archeology-prehistoric	<input type="checkbox"/> community planning	<input type="checkbox"/> landscape architecture	<input type="checkbox"/> religion
<input type="checkbox"/> 1400-1499	<input type="checkbox"/> archeology-historic	<input type="checkbox"/> conservation	<input type="checkbox"/> law	<input type="checkbox"/> science
<input type="checkbox"/> 1500-1599	<input type="checkbox"/> agriculture	<input type="checkbox"/> economics	<input type="checkbox"/> literature	<input type="checkbox"/> sculpture
<input type="checkbox"/> 1600-1699	<input type="checkbox"/> architecture	<input type="checkbox"/> education	<input type="checkbox"/> military	<input type="checkbox"/> social/ humanitarian
<input type="checkbox"/> 1700-1799	<input type="checkbox"/> art	<input type="checkbox"/> engineering	<input type="checkbox"/> music	<input type="checkbox"/> theater
<input type="checkbox"/> 1800-1899	<input type="checkbox"/> commerce	<input type="checkbox"/> exploration/settlement	<input type="checkbox"/> philosophy	<input type="checkbox"/> transportation
<input type="checkbox"/> 1900-	<input type="checkbox"/> communications	<input type="checkbox"/> industry	<input type="checkbox"/> politics/government	<input type="checkbox"/> other (specify)
		<input type="checkbox"/> invention		

Specific dates 1891 - 1897

Builder/Architect

check: Applicable Criteria: A B C D
and/or

Applicable Exception: A B C D E F G

Level of Significance: national state local

Prepare both a summary paragraph of significance and a general statement of history and support.

Minor variety of turn-of-the-century vernacular contributing to the streetscape.

MARYLAND HISTORICAL TRUST
 21 STATE CIRCLE
 SHAW HOUSE
 ANNAPOLIS, MARYLAND 21401

HISTORIC SITES SURVEY FIELD SHEET
 Individual Structure Survey Form

SURVEY NUMBER: <u>AA 1572</u>
NEGATIVE FILE NUMBER:
UTM REFERENCES: Zone/Easting/Northing
U.S.G.S. QUAD. MAP:
PRESENT FORMAL NAME:
ORIGINAL FORMAL NAME:
PRESENT USE: SF Res
ORIGINAL USE: SF Res
ARCHITECT/ENGINEER:
BUILDER/CONTRACTOR:
PHYSICAL CONDITION OF STRUCTURE: Excellent () Good () Fair (x) Poor: ()
THEME:
STYLE: Vernacular
DATE BUILT: 1891-1897

COUNTY: Anne Arundel
TOWN: Annapolis
LOCATION: 87 Washington
COMMON NAME:
FUNCTIONAL TYPE: RES Map 30 Par 170
OWNER: Hart Daniel & Angela P
ADDRESS: 12911 Midstock La Upper Marlboro, MD 20870
ACCESSIBILITY TO PUBLIC: Yes (x) No () Restricted ()
LEVEL OF SIGNIFICANCE: Local (✓) State () National ()

GENERAL DESCRIPTION:

Structural System

- Foundation: Stone () Brick () Concrete () Concrete Block (x)
- Wall Structure
 - Wood Frame: Post and Beam () Balloon (x)
 - Wood Bearing Masonry: Brick () Stone () Concrete () Concrete Block ()
 - Iron () D. Steel () E. Other:
- Wall Covering: Clapboard () Board and Batten () Wood Shingle () Shiplap () Novelty () Stucco () Sheet Metal () Aluminum () Asphalt Shingle () Brick Veneer () Stone Veneer () Asbestos Shingle (x)
Bonding Pattern: Other:
- Roof Structure
 - Truss: Wood (x) Iron () Steel () Concrete ()
 - Other:
- Roof Covering: Slate () Wood Shingle () Asphalt Shingle (x) Sheet Metal ()
Built Up () Rolled () Tile () Other:
- Engineering Structure:
- Other:

Appendages: Porches (x) Towers () Cupolas () Dormers () Chimneys () Sheds () Ells (x)
Wings () Other:

Roof Style: Gable (x) Hip () Shed () Flat () Mansard () Gambrel () Jerkinhead ()
Saw Tooth () With Monitor () With Bellcast () With Parapet () With False Front ()
Other:

Number of Stories: 2

Number of Bays: 3 x 2

Approximate Dimensions: 25 x 45

Entrance Location: Right

THREAT TO STRUCTURE: No Threat (x) Zoning () Roads () Development () Deterioration () Alteration () Other:	LOCAL ATTITUDES: Positive () Negative () Mixed () Other:
--	---

ADDITIONAL ARCHITECTURAL OR STRUCTURAL DESCRIPTION:

Excellent pierced frieze at roof cornice; bad metal awning in lieu of porch roof; later concrete block porch platform; asbestos siding.


RELATED STRUCTURES: (Describe)

STATEMENT OF SIGNIFICANCE:

Minor variety of turn-of-the-century vernacular contributing to the streetscape.

REFERENCES:

MAP: (Indicate North In Circle)



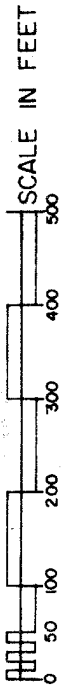
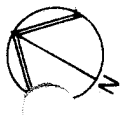
SURROUNDING ENVIRONMENT:

- Open Lane() Woodland() Scattered Buildings()
- Moderately Built Up(✓) Densely-Built Up()
- Residential() Commercial()
- Agricultural() Industrial()
- Roadside Strip Development()
- Other:

RECORDED BY: Russell Wright

ORGANIZATION: Historic Annapolis, Inc

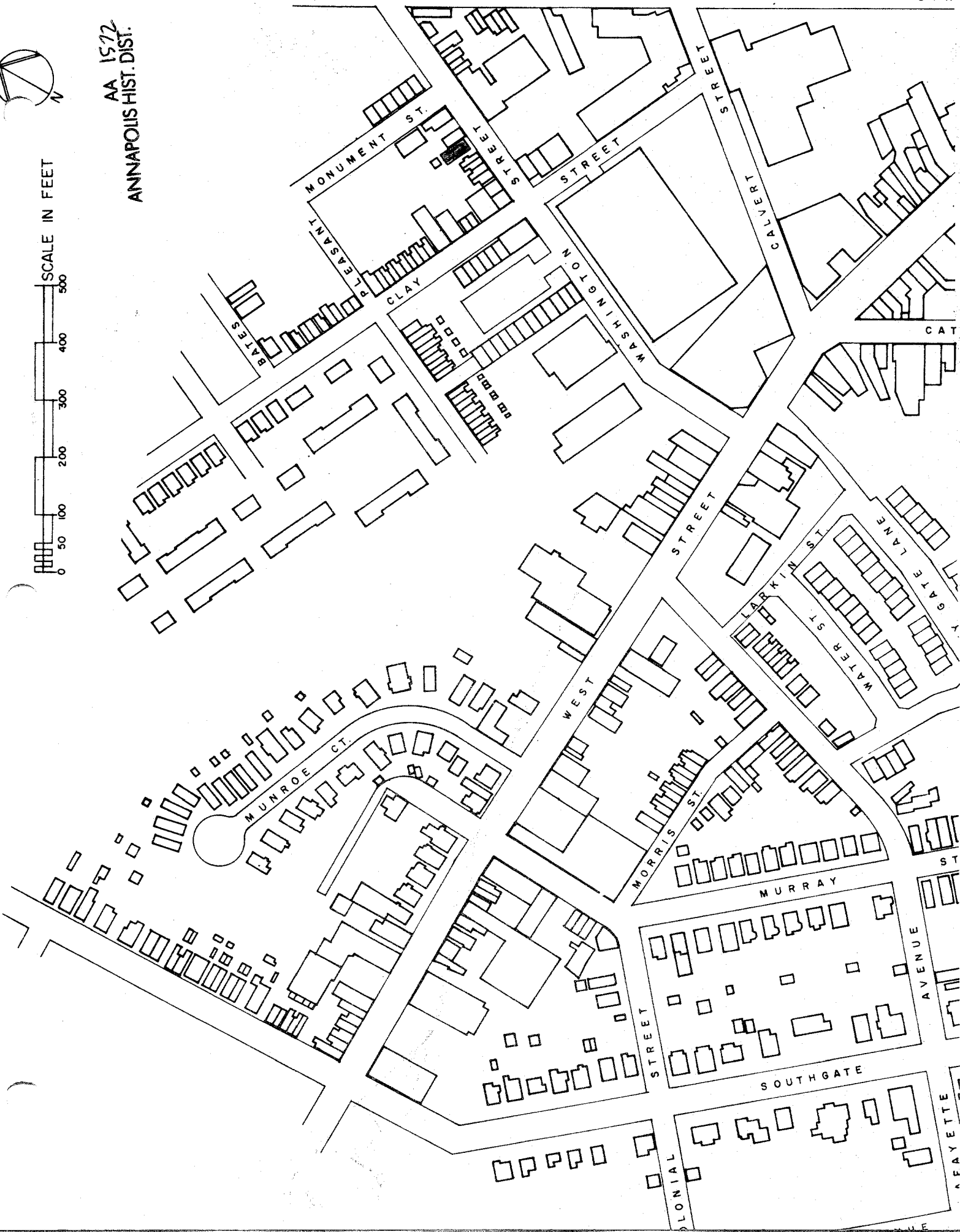
DATE RECORDED: Aug. 1983



AA 1572
ANNAPOLIS HIST. DIST.

NORTHWEST

STR





87 Washington
Annapolis, Anne Arundel County
Russell Wright July, 1982
Maryland Historical Trust,
Annapolis, Maryland

AA 1572

re Elevation/camera facing nw

DI 19A